THE OFFICIAL MAPS OF

NEW ENGLAND

THE NATIONAL SURVEY
Chester, Vermont

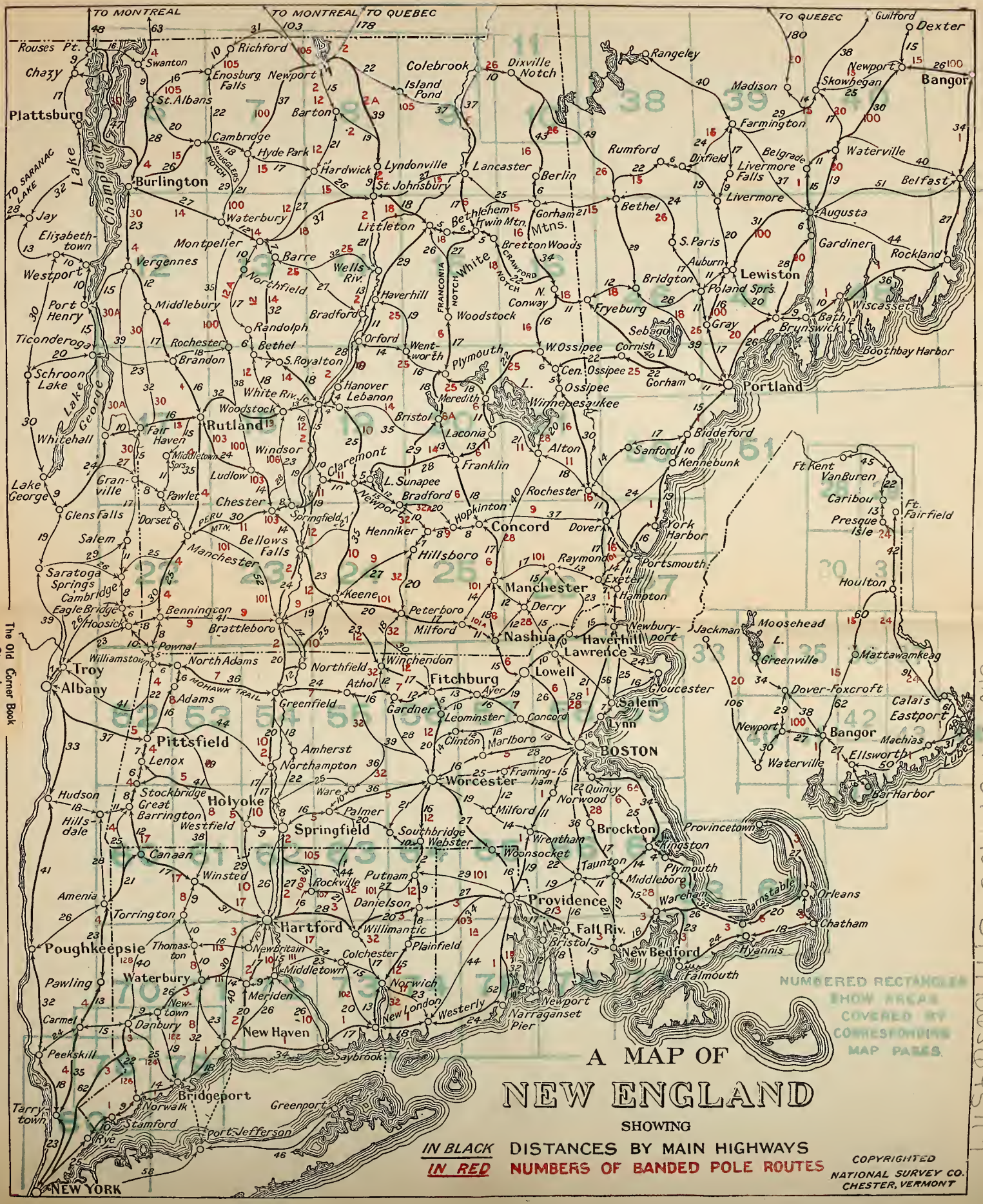

The Old Corner Book Store, Inc. Boston, Mass.

G1210 .N31 1920 39999065645119

CATALOGUE OF MAPS

"THE OFFICIAL MAP OF MAINE"	Size 3 x 4 feet
"THE OFFICIAL MAP OF VT. AND N. H."	Size 3 x 4 feet
"THE OFFICIAL MAP OF SO. NEW ENG." (Mass., R. I. & Conn.)	Size 4 x 3 feet
"THE OFFICIAL MAP OF NEW YORK (State)"	Size 4 x 3 feet
"THE OFFICIAL MAP OF NEW JERSEY"	Size 3 x 4 feet
"THE OFFICIAL MAP OF PENNSYLVANIA"	Size 4 x 3 feet
"THE OFFICIAL MAP OF THE UNITED STATES"	Size 4 x 3 feet
"THE OFFICIAL MAP OF THE WORLD"	Size 4 x 3 feet
A SURVEY OF VA., W. VA., MD. AND DEL.	Size 4 x 3 feet
A SURVEY OF N. AND S. CAROLINA	Size 4 x 3 feet

Other maps are being added to this series from time to time.

SECTIONIZED MAPS IN BOOK FORM

THE OFFICIAL MAPS OF NEW ENGLAND	Covers 5½x9 in.
THE OFFICIAL MAPS OF NEW YORK (State)	Covers 5½x9 in.
THE OFFICIAL MAPS OF THE UNITED STATES	Covers 5½x9 in.

PRICE LIST

All our Maps are Published in Five Forms with Prices as Follows:

	Price	Postage extra
No. 1—On tough paper, folding into covers, 5x10 inches	$1.95	$0.05
No. 2—On cloth, folding into covers as above.....	2.95	.06
No. 3—Wall form on cloth and rollers.....	3.95	.06
No. 4—Wall form on cloth with spring roller and wooden case	6.95	.15
No. 5—Mounted on tack board	5.95	Ex. Col.

SECTIONIZED MAPS, BOOK FORM

Imitation leather (paper) binding	$1.95	$0.05
Flexible fabrikoid, Spanish grain, leather binding (Including supplementary maps of the entire Eastern United States and the Province of Quebec)	2.95	.05

Mailed direct on receipt of price

THE NATIONAL SURVEY
CHESTER, VERMONT

The Official Maps of

NEW ENGLAND

LAWTON V. CROCKER, TOPOGRAPHER

CONTENTS

KEY TO MAP PAGES.
ROUTE NUMBERS . . . } INSIDE COVER
DISTANCES . . . . . .
EXPLANATION OF SIGNS . . . . . PAGE 2
INDEX OF HIGHWAYS . . . . . PAGE 3
INDEX OF TOWNS . . . . . PAGE 86
CITY MAPS . . . . . PAGE 81

©

PUBLISHED BY

THE NATIONAL SURVEY CO.

Topographical Offices

Chester, Vermont

COPYRIGHTED

EXPLANATION OF SIGNS

Route Numbers Painted on Poles 12
Main Thru Auto Routes (best) . . . . . .
Other Important Auto Routes . . . . . .
Secondary Auto Routes . . . . . .
Connecting Highways . . . . . .
Unimportant Roads . . . . . .
Woodland and Mt. Trails . . . . . .
Railroads . . . . . .
Lumber or Freight R. R. . . . . .
Trolley Lines (own right of way) . . . . . .
(Along important road) . . . . . .
(Along local road) . . . . . .
Steamship Lines . . . . . .
State Boundary . . . . . .
County Boundaries . . . . . .
Township Boundaries . . . . . .
Streams . . . . . .
State Capitol . . . . . .
County Seat Towns . . . . . .
Post Office Villages . . . . . .
P. O. & Telegraph office . . . . . .
P. O. and Express office . . . . . .
Post Office and both Express and Telegraph offices . . . . . .
Summer Post Offices . . . . . .
Recently Discontinued P. O. . . . . .
Villages having store . . . . . .
(but no Post Office)
Village and Telegraph office . . . . . .
(No Post Office)
Village and Express Office . . . . . .
(No Post Office)
Village and both Express and Telegraph Offices . . . . . .
Other villages . . . . . .
(No P. O. or store)
Railway Stations . . . . . .
Railway station and Express office . . . . . .
(No tel. office)
Camps . . . . . .
Public Auto Camp Sites . . . . . .
Lighthouses . . . . . .
State Forests and Parks . . . . . .
Fire Lookout Stations . . . . . .

INDEX OF NAMED HIGHWAYS

LISTED ALPHABETICALLY BY STATES
WITH OLD COLOR MARKINGS AND NEW ROUTE NUMBERS
AS MARKED BY STATE HIGHWAY DEPARTMENTS

EXPLANATORY NOTE

The Highway Commissioners of the New England States have agreed upon a uniform marking system for state highways. Interstate routes bear numbers under 100, and local state routes bear numbers over 100 preceeded by the abbreviation for the State. In general, east and west routes bear odd numbers, and north and south routes even numbers. The marker consists of a black numeral on an orange background with black bands above and below.

MAINE

Aroostook Trail. Waterville to Ft. Kent via Bangor & Houlton. Pgs. 40, 41, 36, 31, 29, 28. Old markers, blue-white. On Route 1 Waterville to Bangor, on Route 15 Bangor to Houlton, on Route 24 Houlton to Fort Kent.

Atlantic Highway. New York to Calais via Portsmouth, Portland, Rockland and Bangor. Pgs. 50-51, 47, 48-49, 41-42, 43-44. Old markers, blue. Now Route 1. New York to Portland, no numbers Portland to Bangor, on Route 1 Bangor to Calais.

Capital Way. Portland to Augusta via Lewiston. Pgs. 47, 48. Old markers, blue-white. Now part of Route 1.

International Trail. Brunswick to Quebec via Jackman. Pgs. 47, 48, 40, 39, 33. Old markers, red. Now Route 20.

Kennebec-Penobscot Trail. Augusta to Belfast. Pgs. 48-49. Old markers, orange-white.

Longfellow Highway. Portland to Gorham, N. H. via Poland Springs and Bethel. Pgs. 46-47. Old markers, yellow. Now part of Route 26 to Bethel, on Route 15 Bethel to Gorham.

Moosehead Trail. Newport to Greenville via Dover-Foxcroft. Pgs. 40-41, 34. Old markers, green-white.

Mt. Desert Trail. Ellsworth to Bar Harbor. Pg. 45. Old markers, yellow-white.

Poland Springs-White Mt. Trail. Poland Springs to Naples, joining "T. R." International Highway at Naples. Pg. 47. Old markers, green.

Theodore Roosevelt International Hy. Portland, Maine to Portland, Oregon via Bridgton and Fryeburg. Red markers, "T. R." Now on Route 18.

Umbagog Trail. Bethel to Dixville Notch, N. H. Pg. 46. Old markers, white-yellow. Now part of Route 26.

NEW HAMPSHIRE

Baboosic Road. Manchester to Milford. Pg. 25. Old markers, white-green-brown-white. Now part of Route "N. H. 101."

Baker's Pond Road. Wentworth to Orford. Pgs. 14-15. Old markers, blue-red.

Central Highway. Claremont to Dover via Concord. Pgs. 19, 20, 25, 26-27. Old markers, black-white-black. Now on Route 11 Claremont to Sunapee, Route 32 Sunapee to Henniker, Route "32 A" Sunapee to Hopkington via Warner, Route 9 Henniker and Hopkinton to Dover.

Cheshire Highway. Brattleboro, Vt. to Hillsboro via Keene. Pgs. 23, 24-25. Old markers, blue-gray. Now part of Route 9.

Contoocook Valley. Hopkinton to Winchendon, Mass. via Hillsboro, Peterboro and Rindge. Pgs. 24-25. Old markers, white-gray-white. Now on Route 9 Hopkinton to Hillsboro and on Route 32 Hillsboro to Winchendon.

Crawford Notch. Twin Mt. to East Side Road above North Conway. Pgs. 15, 16. Old markers, white-red-white. Now on Route 18.

Daniel Webster Highway. Colebrook to Mass. State line via. Twin Mtn., Plymouth, Laconia, Franklin, Concord, Manchester and Nashua. Pgs. 9, 15, 20-21, 25. Old markers, "D. W." on wide green bands with white borders top and bottom. Now route 6.

Dartmouth College Highway. Littleton to Greenfield, Mass. via Hanover and Keene. Pgs. 14-15, 19, 24. Old markers, white-blue-white. New markers, white "D" on triangular green background. Now Route 10.

East Side Road. Mass. State line near Newburyport, Mass. to Colebrook via. Portsmouth, Rochester, Ossipee, Conway, Gorham and Dixville Notch. Pgs. 27, 21, 16, 10. Old markers, black-yellow-black. Now Route 1 to Portsmouth, on Route 16 Portsmouth to Errol (near Dixville Notch), on Route 26 Errol to Colebrook.

Franconia Highway. Profile House to West Side Road near Littleton. Pg. 15. Old markers, black-orange-black.

Gorham Hill. Lancaster to Gorham. Pgs. 9, 16. Old markers, white-blue-yellow-black. Now part of Route 15.

Hampton Highway. Exeter to Hampton. Pg. 27. Old markers, white-brown-yellow-black.

Hudson-Derry. Nashua to Derry. Pg. 26. Old markers, white-green-orange-white.

Lafayette Highway. Newburyport to Portsmouth via Hampton. Pg. 27. Old markers, black-yellow-black. Now part of Route 1.

Mascoma Valley. Franklin to Lebanon. Pgs. 19, 20. Old markers, white-green-blue-white. Now part of Route 14.

Merrimac Valley. Lowell, Mass. to Twin Mt. Pgs. 25, 20-21, 16, 15. Old markers, white-green-white. Now part of Route 6.

Monadnock Highway. Keene to Winchendon. Pg. 24. Old markers, black-orange-black. Now part of Route 12.

Moosilauke. Plymouth to Haverhill, N. H. Pgs. 20, 14-15. Old markers, red-white-red. Now part of Route 25.

N. H. College Road. Exeter to Dover. Pg. 27. Old markers, black-yellow-brown-white.

Ossipee Mt. Wolfboro to Moultonboro. Pg. 21. Old markers, green-red-yellow-red.

Raymond-Plaistow. Pg. 26. Old markers, brown-white-brown.

Rockingham Road. Lawrence, Mass. to Manchester, N. H. Pg. 26. Old markers, white-orange-white. Now part of Route 28.

Rocky Pond. Central Highway east of Concord to Laconia. Pgs. 25, 19. Old markers, black-white-green-white.

Soo Nipi Park. East side of Lake Sunapee. Pg. 19. Old markers, white-black.

South Side Road. Bellows Falls to Dartmouth College Highway (formerly West Side Road) Route 10 above Marlow; Keene to Nashua; Manchester to Portsmouth. Pgs. 24-25, 26-27. Old markers, white-brown-white. Now Route "N. H. 101" Keene to Portsmouth via Manchester. Route "N. H. 101 A" Milford to Nashua.

Suncook Valley. Suncook to Alton. Pgs. 26, 21. Old markers, white-green-yellow-black. Now part of Route 28.

Sunapee Lake. Newport to Plymouth. Pgs. 19, 20. Old markers, white-black-white. Now on Route 11 Newport to Potter Place, Route 14 Potter Place to Danbury, Route "6 A" Bristol to Plymouth.

Theodore Roosevelt International Hy. Portland, Me. to Portland, Oregon via Crawford Notch and Littleton. Pgs. 15-16. Markers, red "T. R." Route 18.

West Side Road. Now called Dartmouth Highway. Greenfield, Mass. to White Mts. via Keene, Lebanon & Bethlehem. Pgs. 24, 19, 14-15, 9. Old markers, white-blue-white. Now Route 10 to Littleton, Route 18 to Twin Mt.

Whittier Highway. Meredith to West Ossipee. Pgs. 19, 20. Old markers, red-white-red. Now part of Route 25.

Winnepesaukee. Laconia to Alton. Pg. 20. Old markers, black-gray-black. Now on Route 11.

VERMONT

Berkshire Way. New York to Montreal via the Berkshires, Rutland and Burlington. Pgs. 23, 18, 17. Old markers, blue. Now Route 4.

Central Vermont Route. See Killington Trail.

Connecticut Riv. Way. Saybrook, Conn. to Bethlehem, N. H. via Brattleboro and White River Jct. Pgs. 23, 19, 14-15. Old markers, blue. Now Route 2, Brattleboro to White River Jct. and Route 10 to Littleton, and on Route 18, Littleton to Bethlehem.

East Side Road. Brattleboro to Newport, Vt. via Conn. Riv. valley and St. Johnsbury. Pgs. 8, 14, 19, 23. Old markers, blue. Now Route 2.

Ethan Allen Trail. Burlington to St. Johnsbury via Morrisville. Pgs. 6-7, 8-9 Route 15.

Ideal Tour. New York to White Mts. via Manchester and Chester. Pgs. 22-23. Bennington to Manchester, Route 4; Manchester to Sunapee via *Chester*, Route 11. Chester is the home of the National Survey, where these maps are made. Visitors welcome. Stop in Chester at the Fullerton Inn.

Northfield Gulf Route. Montpelier to White River Jct. via Northfield and Randolph. Pgs. 13, 18-19. On Route 12 Montpelier to Bethel. Bethel to South Royalton not numbered. S. Royalton to White River Jct. on Route 14.

Peru Mt. Trail. Manchester, Vt. to *Chester*. (Part of the Ideal Tour.) Pgs. 22-23. Chester is the home of the National Survey, where these maps are made. Visitors welcome. Stop in Chester at the Fullerton Inn. Route 11.

Proctorsville Gulf Road. Rutland to Bellows Falls via *Chester*. Pgs. 18, 23. Chester is the home of the National Survey, where these maps are made. Visitors welcome. Stop in Chester at the Fullerton Inn. Route "Vt. 103."

Smugglers Notch Road. Stowe to Jeffersonville. Page 7.

Theodore Roosevelt International Hy. Portland, Me. to Portland, Oregon via St. Johnsbury, Montpelier and Burlington. Pgs. 15, 14, 13, 12, 6. Marked red "T. R." On Route 18 Bethlehem to Montpelier, Route 14 Montpelier to Burlington.

Williamstown Gulf Route. Montpelier to White River Jct. Pgs. 13, 18-19. Part of Route 14.

MASSACHUSETTS, CONNECTICUT AND RHODE ISLAND

Primary Routes East and West. Old markers, red. Now odd numbers.

Primary Routes North and South. Old markers, blue. Now even numbers.

Secondary and Diagonal Routes. Old markers, yellow.

Anchory Way. Athol to Pawtucket via Worcester. Pgs. 55-56, 64-65. Old markers, yellow. Now Route 32, Athol to Barre.

Atlantic Highway. Jacksonville, Fla. to Calais, Maine, via New York, New Haven, New London, Providence and Boston. Pgs. 80, 78-79, 72-73, 74-75, 65, 66, 58-59, 27. Old markers, New York to Providence, red; Providence to Boston and points east, blue. Now Route 1.

Berkshire Way. New York to Montreal via Berkshires. Pgs. 60, 52, 53. Old markers, blue. Now Route 4.

Cape Cod Tour (upper). Boston to Provincetown via Plymouth. Pgs. 58, 67, 68-69. Old markers, red. Now Route 6 to Orleans. Route 3 Orleans to Provincetown.

Cape Cod Tour (lower). Boston to Chatham via Middleboro. Pgs. 58, 66-67, 68-69. Old markers, blue. Now Route 28, to Wareham via Middleboro, on Route 3, Wareham to Chatham.

Connecticut River Way. Saybrook, Conn. to White Mts. along Conn. Riv. Pgs. 72, 62, 54. Old markers, blue. Now Route 10, Saybrook to Hartford. Route 2 from Hartford North.

Hubway. Boston to Albany via Springfield and Pittsfield (Jacobs Ladder). Pgs. 52, 61 to 64, 56 to 58. Old markers, red. Now Route 5.

Ideal Tour. New York to White Mts. New York to Stratford; Pgs. 80, 78-79, old markers, red; now Route 1. Stratford to Winsted; Pgs. 79, 71, 61, old markers, blue; now Route 8. Winsted to Canaan; Pgs. 60-61, old markers, yellow; now Route 17. Canaan to Great Barrington; Pg. 60, old markers, blue; now Route 17. Great Barrington to Pittsfield; Pgs. 60, 52, old markers, blue; now Route 4. Pittsfield to North Adams; Pgs. 52-53, old markers, blue; now Route 8.

Jacob's Ladder. Part of "Hubway" between Springfield and Pittsfield. Pg. 53. 61-62. Old markers, red. Now part of Route 5.

Mohawk Trail. Boston to Albany via Greenfield and North Adams. Pgs. 52 to 58. Old markers, red. Now Route 7.

Nutmeg Trail. Waterbury to Cape Cod via Hartford and Providence. Pgs. 71, 72, 62 to 66, 76-77, 67-69. Old markers, red. Now Route 3.

SCALE OF MILES

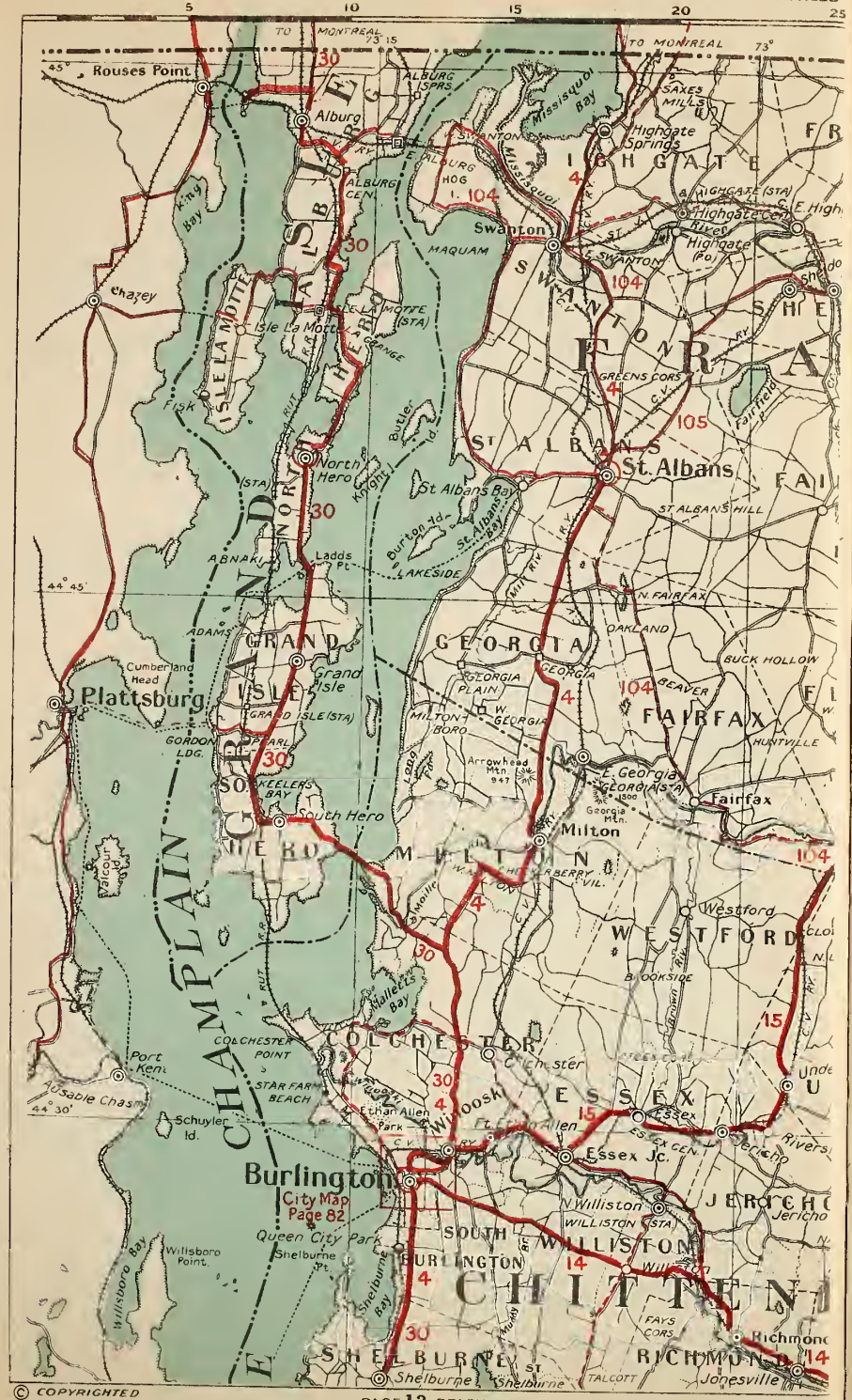

© COPYRIGHTED

PAGE 12 BELOW

PAGE 8 EAST

COPYRIGHTED ©

PAGE 13 BELOW

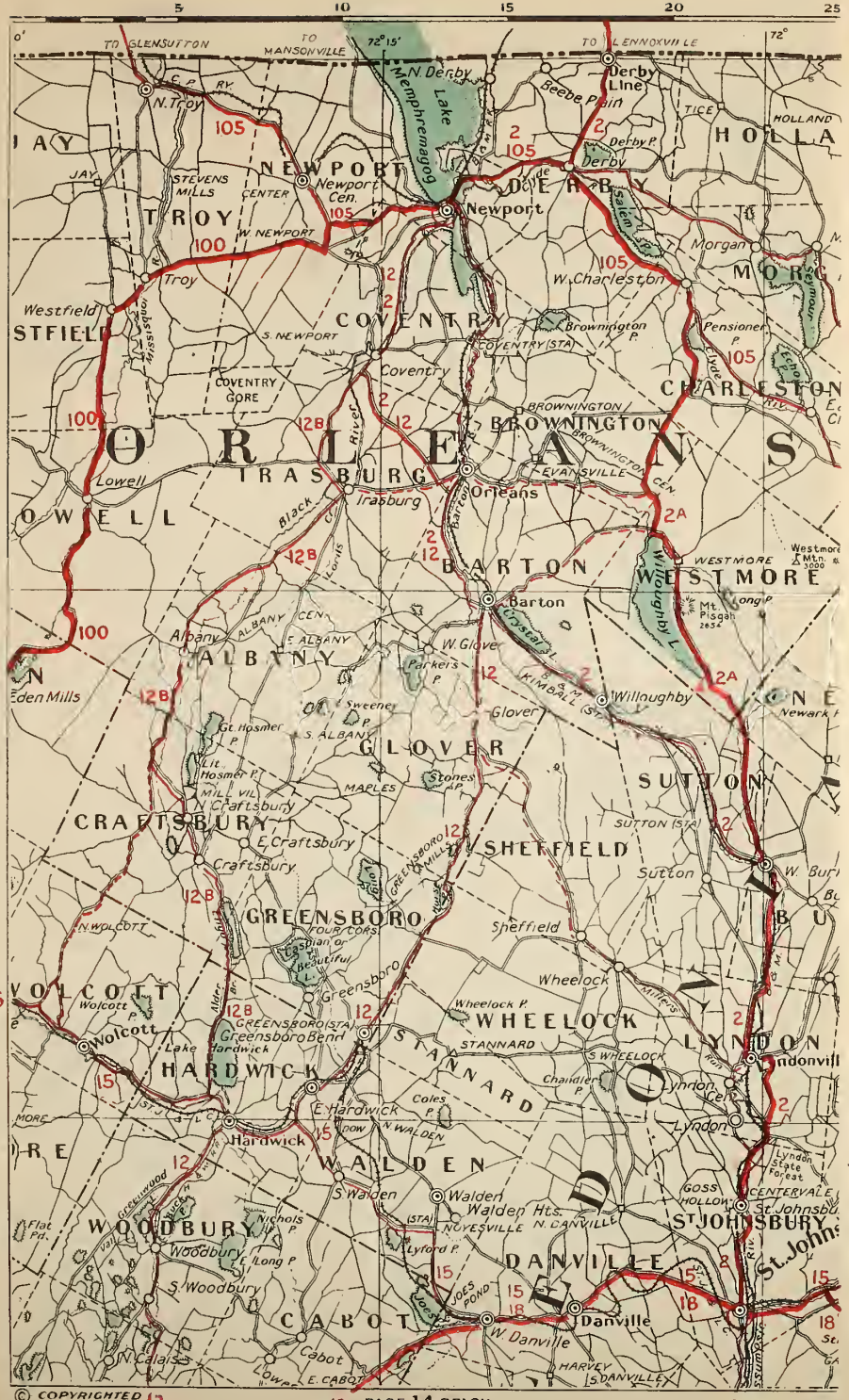
SCALE OF MILES
5
10
15
20
25
TO GLENSUTTON
TO MANSONVILLE
TO LENNOXVILLE
N. Derby
Memphremagog Lake
Derby Line
Beebe Plain
Derby P.
Derby
HOLLAND
NEWPORT
Newport Cen.
Newport
DERBY
Salem
Morgan
W. Charleston
MORGAN
TROY
N. Troy
STEVENS MILLS
CENTER
W. NEWPORT
Troy
Westfield
WESTFIELD
COVENTRY
S. NEWPORT
Coventry
COVENTRY GORE
Brownington P.
COVENTRY (STA)
Pensioner P.
CHARLESTON
BROWNINGTON
BROWNINGTON CEN.
EVANSVILLE
ORLEANS
TRASBURG
Irasburg
Orleans
Lowell
LOWELL
BARTON
Barton
WESTMORE
Westmore
Mt. Pisgah
Long P.
Willoughby L.
Crystal L.
Willoughby
KIMBALL STA.
ALBANY
E. ALBANY
Albany
W. Glover
Parker's P.
Eden Mills
Gt. Hosmer P.
Lit. Hosmer P.
S. ALBANY
GLOVER
Glover
Stones P.
MAPLES
SUTTON
SUTTON (STA)
Sutton
CRAFTSBURY
N. Craftsbury
E. Craftsbury
Craftsbury
SHEFFIELD
Sheffield
GREENSBORO
GREENSBORO (STA)
Greensboro Bend
Hardwick
Lake Eastman or Beautiful L.
Greensboro
N. WOLCOTT
Wolcott
Lake
WOLCOTT
Wheelock P.
WHEELOCK
Wheelock
STANNARD
S. WHEELOCK
Chandler P.
LYNDON
Lyndonville
Lyndon Cen.
Lyndon
Lyndon State Forest
HARDWICK
E. Hardwick
Hardwick
Coles P.
N. WALDEN
WALDEN
S. Walden
Walden
Walden Hts.
NOYESVILLE
N. DANVILLE
GOSS HOLLOW
CENTERVALE
St. Johnsbury
ST. JOHNSBURY
WOODBURY
Woodbury
Long P.
S. Woodbury
Nichols P.
Flat Pd.
Lyford P.
JOES POND
DANVILLE
Danville
W. Danville
HARVEY
S. DANVILLE
CABOT
Cabot
N. Calais
E. CABOT
PAGE 7 WEST
PAGE 14 BELOW
© COPYRIGHTED

TO COATICOOK
Norton Mills
Wallispond
Averill
Beecher Falls
Canaan
W. Stewartstown
NORTON
CANAAN
STEWARTSTOWN
Holland P.
Gt. Averill P.
Lit. Averill P.
Coaticook Lake
WARNERS GRANT
WARREN GORE
AVERILL
AVERYS GORE
Gore Mtn.
Sable Mtn.
Monadnock Mtn.
Willard Stream
LEMINGTON
Colebrook
COLEBROOK
Lime P.
Fish P.
E. COLUMBIA
COLUMBIA BRIDGE
COLUMBIA
LEWIS
Island Pond
BRIGHTON
E. BRIGHTON
Nulhegan
Millsite
Notch Mtn.
BLOOMFIELD
GEORGES
Lyman
N. Stratford (P.O.)
N. STRATFORD JC.
FERDINAND
West Pond
North P.
Sugar Loaf Mtn.
E. NEWARK
NEWARK
STRATFORD
BRUNSWICK
MASONS
Stafford Mtn.
Percey Pks.
Stratford (P.O.)
MAPLETON
MAIDSTONE
Maidstone
E. Haven
EAST HAVEN
GRANBY
Hubbard Hill
STEVENS
Groveton
Percy
NORTHUMBERLAND
Guildhall
GUILDHALL (STA)
Umpire Mtn.
Gallup Mills
E. Burke
Burke Mtn.
Granby
VICTORY
Tug Mtn.
Miles Mtn.
Victory
Pilot Mtn.
Lancaster
KIRBY
LUNENBURG
Lunenburg
S. Lunenburg
Miles Pond
N. Concord
Concord
E. Concord
CONCORD
Gilman
DALTON (STA)
DALTON
SCOTT
CUSHMAN
Whitefield
Riverton
Jefferson
JEFFERSON
BAILEYS
Cherry P.
COOS JC.
PAGE 10 EAST
PAGE 15 BELOW
COPYRIGHTED ©

PAGE 11 ABOVE

SCALE OF MILES

5 10 15 20 25

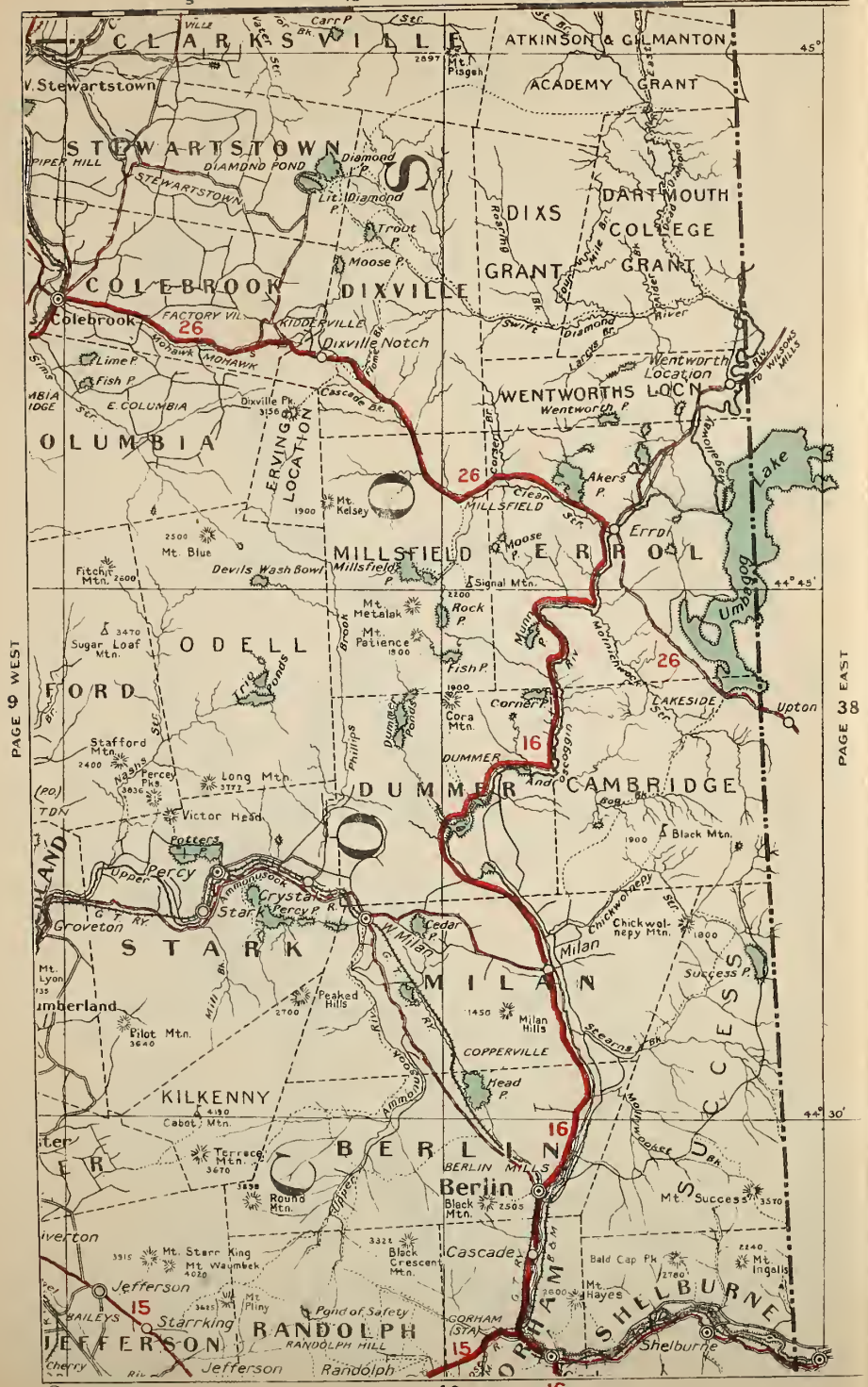

PAGE 9 WEST

PAGE EAST 38

© COPYRIGHTED

PAGE 16 BELOW

30 35 40 45 50

PAGE 9 WEST

PAGE EAST 38

PAGE 10 BELOW

COPYRIGHTED ©

PAGE 6 ABOVE

SCALE OF MILES

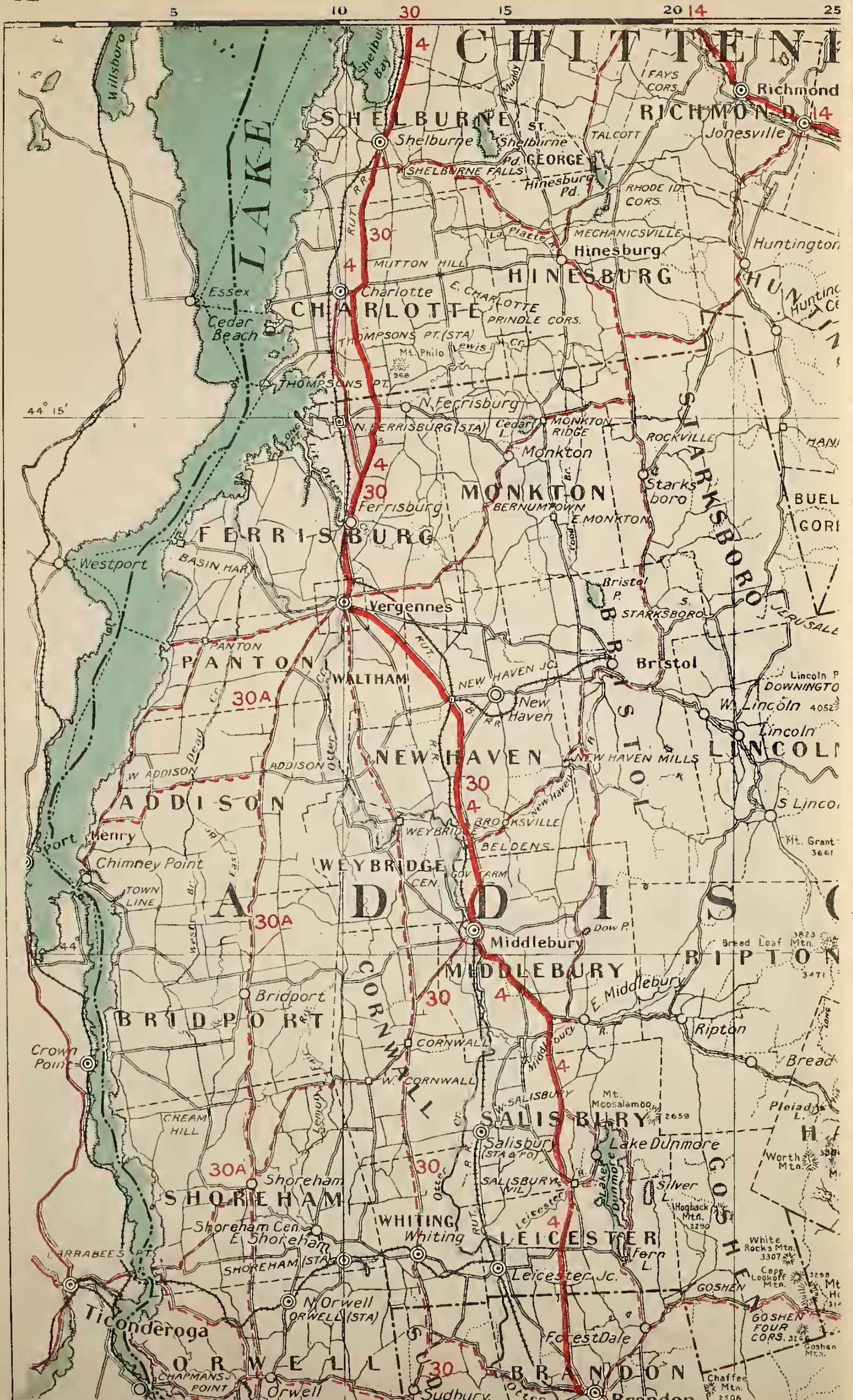

© COPYRIGHTED

PAGE 17 BELOW

PAGE 7 ABOVE

PAGE 14 EAST

PAGE 18 BELOW

COPYRIGHTED ©

PAGE 8 ABOVE

SCALE OF MILES

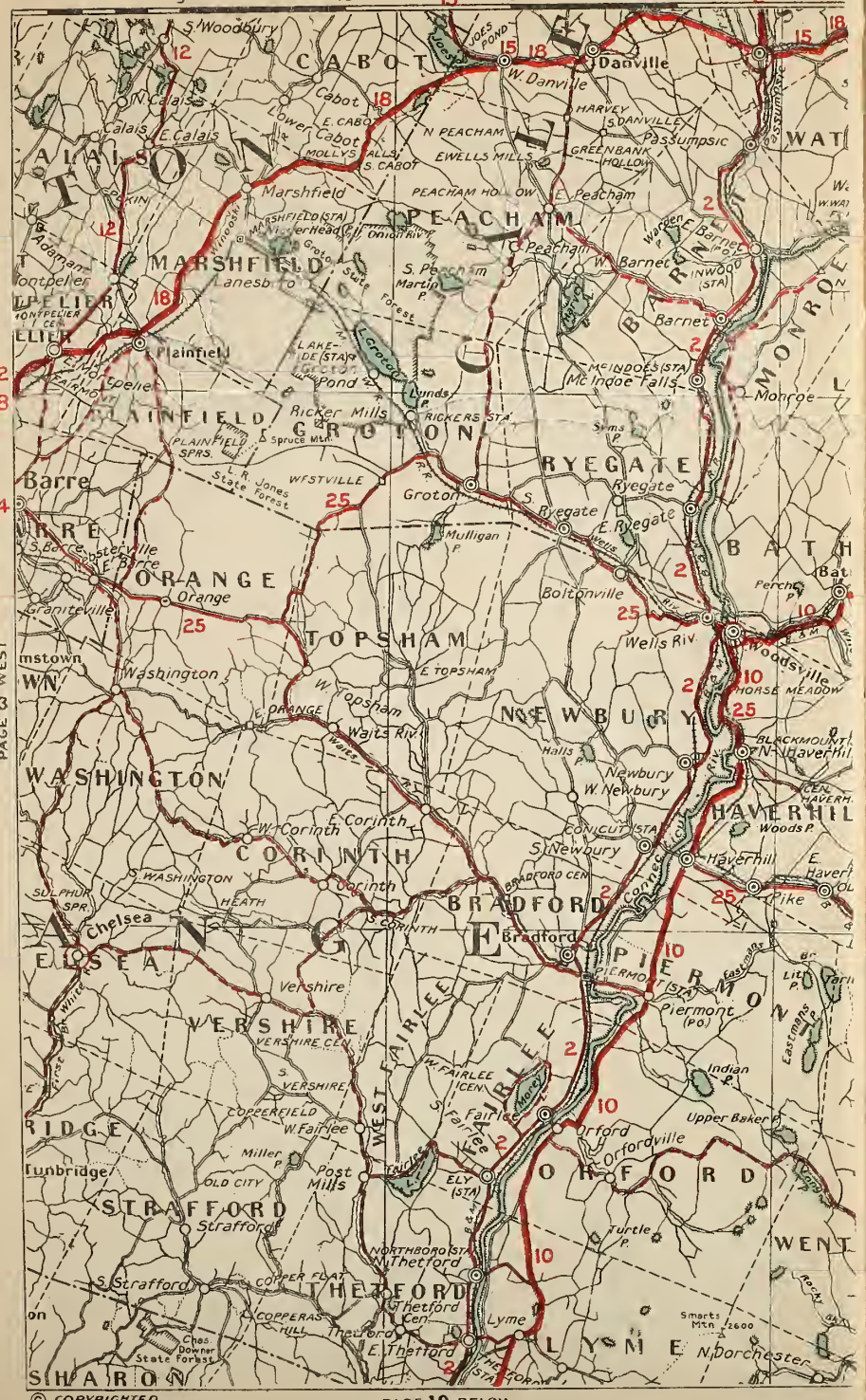

© COPYRIGHTED

PAGE 19 BELOW

PAGE 9 ABOVE

COPYRIGHTED ©

PAGE 20 BELOW

PAGE 10 ABOVE

SCALE OF MILES

5 10 15 20 25

PAGE 5 WEST

PAGE 46 EAST

© COPYRIGHTED

PAGE 21 BELOW

PAGE 12 ABOVE

30 35 40 45 50

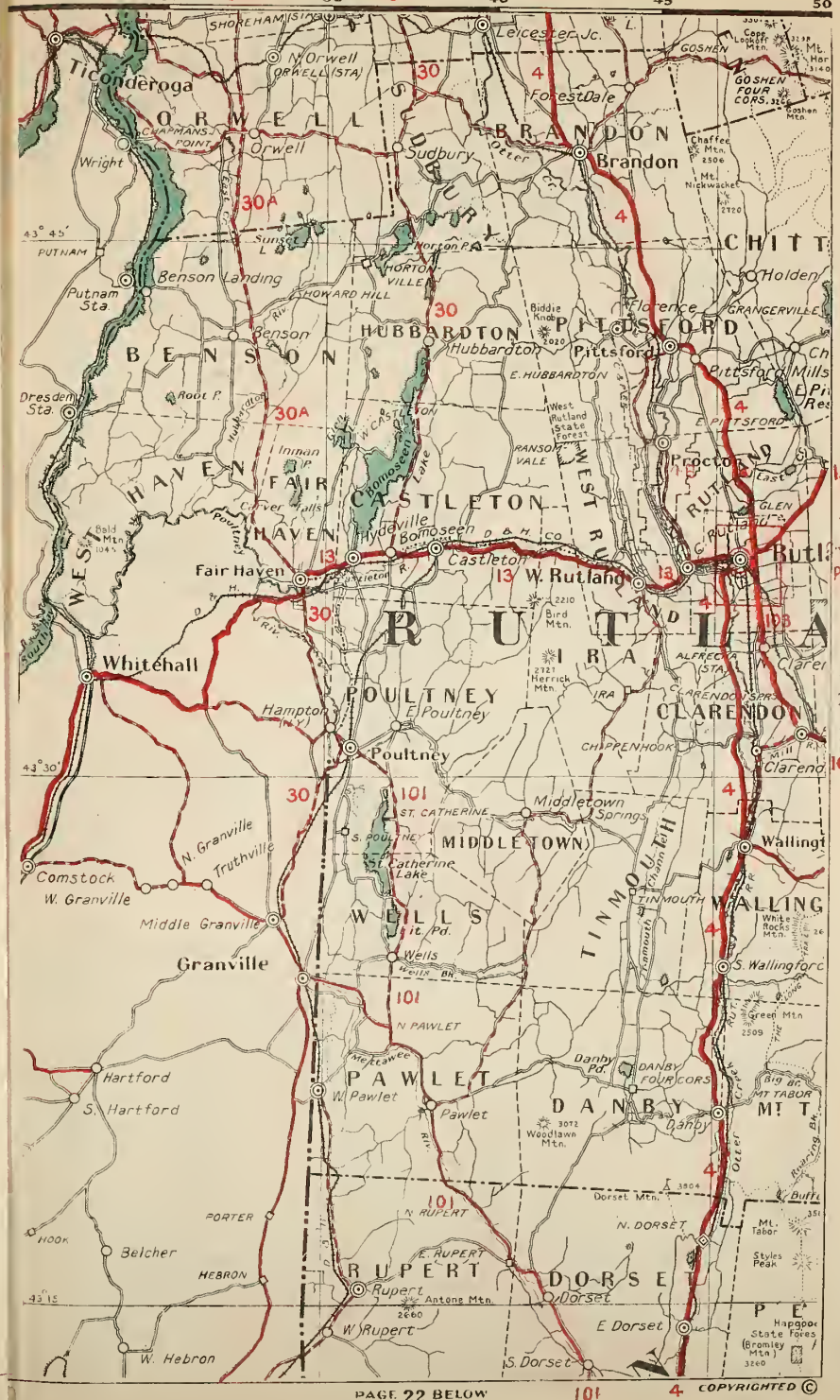

PAGE 18 EAST

COPYRIGHTED ©

PAGE 22 BELOW

PAGE 13 ABOVE

SCALE OF MILES

5 10 15 20 25

ROCHESTER
BETHEL
Bethel
South Royalton
ROYALTON
Royalton
PITTSFIELD
Pittsfield
Stockbridge
Gaysville
CHITTENDEN
STOCKBRIDGE
BARNARD
Barnard
POMFRET
Pomfret
Holden
Chittenden Res.
GRANGERVILLE
Chittenden
Mills
Pittsford
Pittsford Res.
Blue Ridge Mtn.
SHERBURNE
BRIDGEWATER
Woodstock
Briggs
W. Woodstock
Bridgewater
Rutland
Killington Peak
Pico Peak
Little Pico
Jockey Hill
WOODSTOCK
W. Clarendon
SHREWSBURY
PLYMOUTH
Clarendon
Cuttingsville
Plymouth Union
READING
Tyson
Reading
Wallingford
WALLINGFORD
MT HOLLY
Healdville
Belmont
Ludlow
LUDLOW
CAVENDISH
Cavendish
Proctorsville
Proctor-Piper State Forest
Gassetts
MT TABOR
WESTON
Weston
ANDOVER
Andover
CHESTER
Chester
Chester Depot
Simonsville
City Map
Page 82
Londonderry
Lowell Lake
Bartonsville
PERU
Peru
Hapgood State Forest (Bromley Mtn.)
Map 82
PAGE WEST 17

© COPYRIGHTED

PAGE 23 BELOW

PAGE 14 ABOVE

30 35 40 45 50

THETFORD
Thetford
Lyme
LYME
N. Dorchester
HARO
Sharon
NORWICH
Pompanoosuc
Dorchester
HANOVER
Norwich
Lewiston
Hanover
Etna
HARTFORD
Hartford
Lebanon
White River Jc.
LEBANON
Mascoma
CANAAN
Canaan
Enfield
ENFIELD
Montcalm
Meriden
PLAINFIELD
GRAFTON
Cornish Flat
CORNISH
Windsor
CROYDON
Ascutney
Claremont
CLAREMONT
NEWPORT
Newport
Sunapee
LONDON
Springfield
SPRINGFIELD
Charlestown
UNITY
Mill Village
GOSHEN
Newbury
NEWBURY
Lempster
LEMPSTER
Bradford
Page 82
PAGE EAST 20

COPYRIGHTED ©

PAGE 24 BELOW

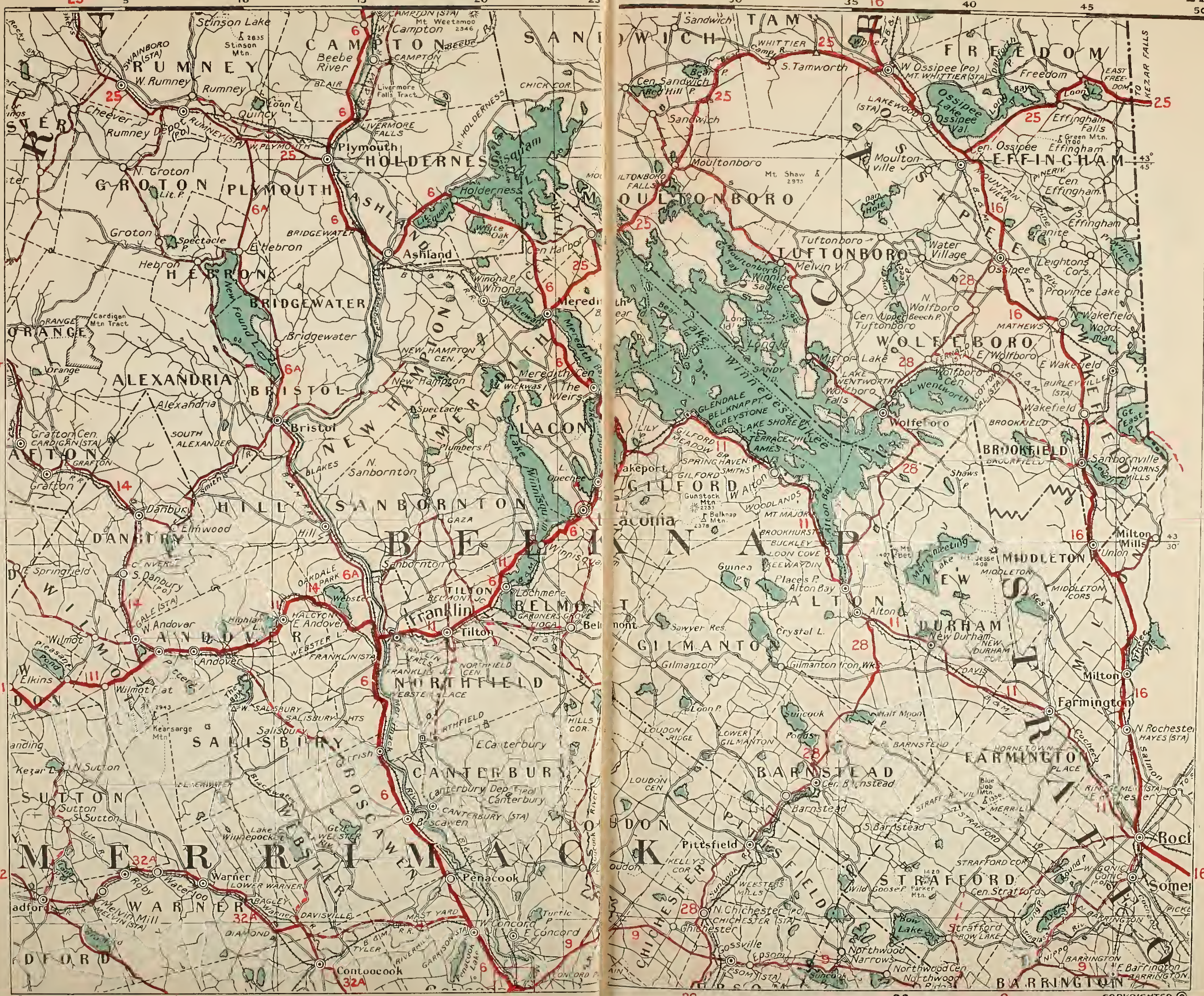

RUMNEY
W. Rumney
Rumney
Stinson Lake
Quincy
Rumney Depot
CAMPTON
Campton
W. Campton
Beebe River
Livermore Falls
Plymouth
HOLDERNESS
GROTON
N. Groton
PLYMOUTH
ASHLAND
Ashland
Groton
Hebron
HEBRON
BRIDGEWATER
Bridgewater
Newfound Lake
ORANGE
Orange
Cardigan Mtn Tract
ALEXANDRIA
Alexandria
BRISTOL
Bristol
SOUTH ALEXANDER
GRAFTON
Grafton
Grafton Cen.
Danbury
DANBURY
HILL
Hill
SANBORNTON
N. Sanbornton
Sanbornton
NEW HAMPTON
New Hampton
MEREDITH
Meredith
Meredith Cen
The Weirs
LACONIA
Laconia
Lake Winnisquam
Winona
Holderness
Squam L.
Cen. Harbor
BELKNAP
TILTON
Tilton
Franklin
BELMONT
Belmont
NORTHFIELD
E. Andover
ANDOVER
Andover
W. Andover
Wilmot
Wilmot Flat
Elkins
Kearsarge Mtn.
SALISBURY
Salisbury
E. Canterbury
CANTERBURY
Canterbury
Boscawen
BOSCAWEN
WEBSTER
SUTTON
Sutton
S. Sutton
N. Sutton
MERRIMACK
Warner
WARNER
Waterloo
Roby
Melvin Mill
Davisville
Contoocook
Penacook
W. Concord
E. Concord
Sandwich
SANDWICH
Cen. Sandwich
S. Tamworth
TAMWORTH
W. Ossipee
FREEDOM
Freedom
Ossipee Lake
EFFINGHAM
Effingham Falls
Cen. Effingham
S. Effingham
Moultonboro
MOULTONBORO
Moultonville
OSSIPEE
Ossipee
TUFTONBORO
Tuftonboro
Melvin Vil.
Cen. Tuftonboro
Lake Winnipesaukee
WOLFEBORO
Wolfeboro
Wolfeboro Falls
Mirror Lake
N. Wolfboro
Province Lake
N. Wakefield
WAKEFIELD
Wakefield
BROOKFIELD
Sanbornville
Gilford
GILFORD
Lakeport
ALTON
Alton Bay
Alton
MIDDLETON
Milton Mills
Union
NEW DURHAM
New Durham
GILMANTON
Gilmanton
Gilmanton Iron Wks
Milton
Farmington
FARMINGTON
N. Rochester
BARNSTEAD
Ctr. Barnstead
Barnstead
S. Barnstead
Pittsfield
PITTSFIELD
Loudon
LOUDON
STRAFFORD
Cen. Strafford
Strafford
Bow Lake
Northwood Narrows
Northwood
N. Chichester
Chichester
CHICHESTER
Epsom
EPSOM
BARRINGTON
Barrington
Rochester
Somersworth
© COPYRIGHTED

RUPERT
DORSET
SANDGATE
MANCHESTER
SUNDERLAND
ARLINGTON
SHAFTSBURY
GLASTENBURY
SOMERSET
BENNINGTON
WOODFORD
POWNAL
STAMFORD
READSBORO
STRATTON
Rupert
W. Rupert
Dorset
E. Dorset
S. Dorset
Belcher
Porter
Hebron
W. Hebron
Cossayuma
Salem
E. Greenwich
Rexleigh
Battenville
Shushan
Manchester
Manchester Cen.
Manchester Depot
Sunderland
Arlington
E. Arlington
Kansas
E. Kansas
Kelley Stand
Mac Intyre
Fayville
Cambridge
Coila
Shaftsbury
S. Shaftsbury
White Creek (PO)
Eagle Bridge
Wall-oomsac
Hoosick Falls
Hoosick Jc
N. Bennington
Bennington
Woodford
Searsburg
Somerset
Stratton Pond
Big Pd
Billings Pd.
Little Pd.
Heartwellville
Sucker Pd
N. Pownal
Pownal
Pownal Cen.
Stamford
Readsboro
Petersburg Jc.
N. Petersburg
Petersburg
Hoosick
Williamstown
N. Adams
Monroe Bridge
Mohawk Trail

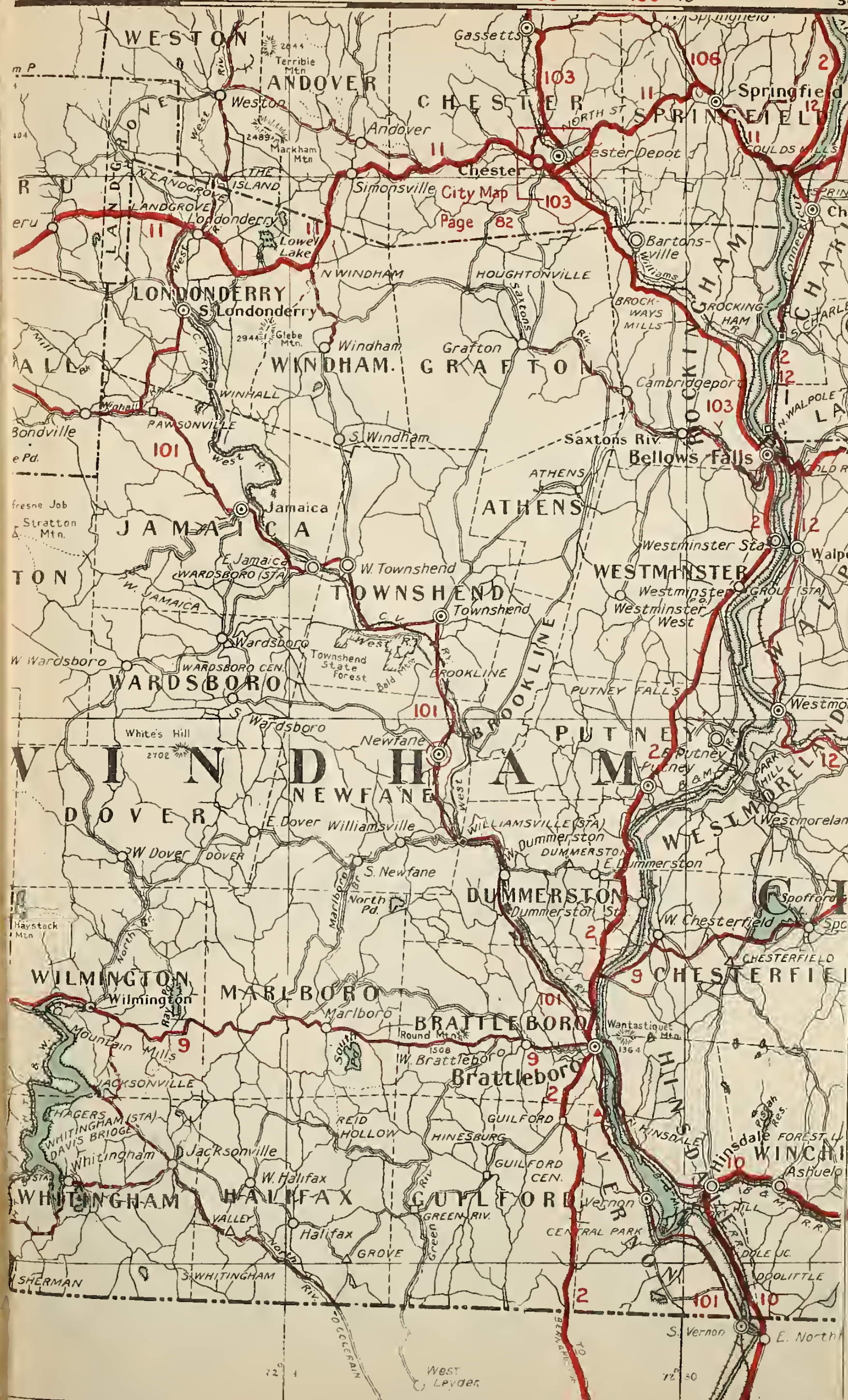
WESTON
ANDOVER
CHESTER
SPRINGFIELD
LONDONDERRY
WINDHAM
GRAFTON
JAMAICA
ATHENS
TOWNSHEND
WESTMINSTER
WARDSBORO
BROOKLINE
PUTNEY
NEWFANE
DOVER
DUMMERSTON
WILMINGTON
MARLBORO
BRATTLEBORO
WHITINGHAM
HALIFAX
GUILFORD
VERNON
CHESTERFIELD
WINDHAM
Weston
Andover
Gassetts
Springfield
Chester
Chester Depot
Simonsville
Londonderry
S. Londonderry
Windham
Grafton
Bartonsville
Cambridgeport
Saxtons Riv.
Bellows Falls
Bondville
S. Windham
Jamaica
W. Townshend
Townshend
Westminster Sta
Westminster
Westminster West
Walpole
W. Wardsboro
Wardsboro
Newfane
Putney
Westmoreland
E. Dover
W. Dover
Williamsville
S. Newfane
Dummerston
E. Dummerston
W. Chesterfield
Spofford
Wilmington
Marlboro
Brattleboro
W. Brattleboro
Jacksonville
W. Halifax
Halifax
Whitingham
Guilford
Vernon
Hinsdale
Ashuelot
S. Vernon
E. Northfield
City Map Page 82

PAGE 24 EAST

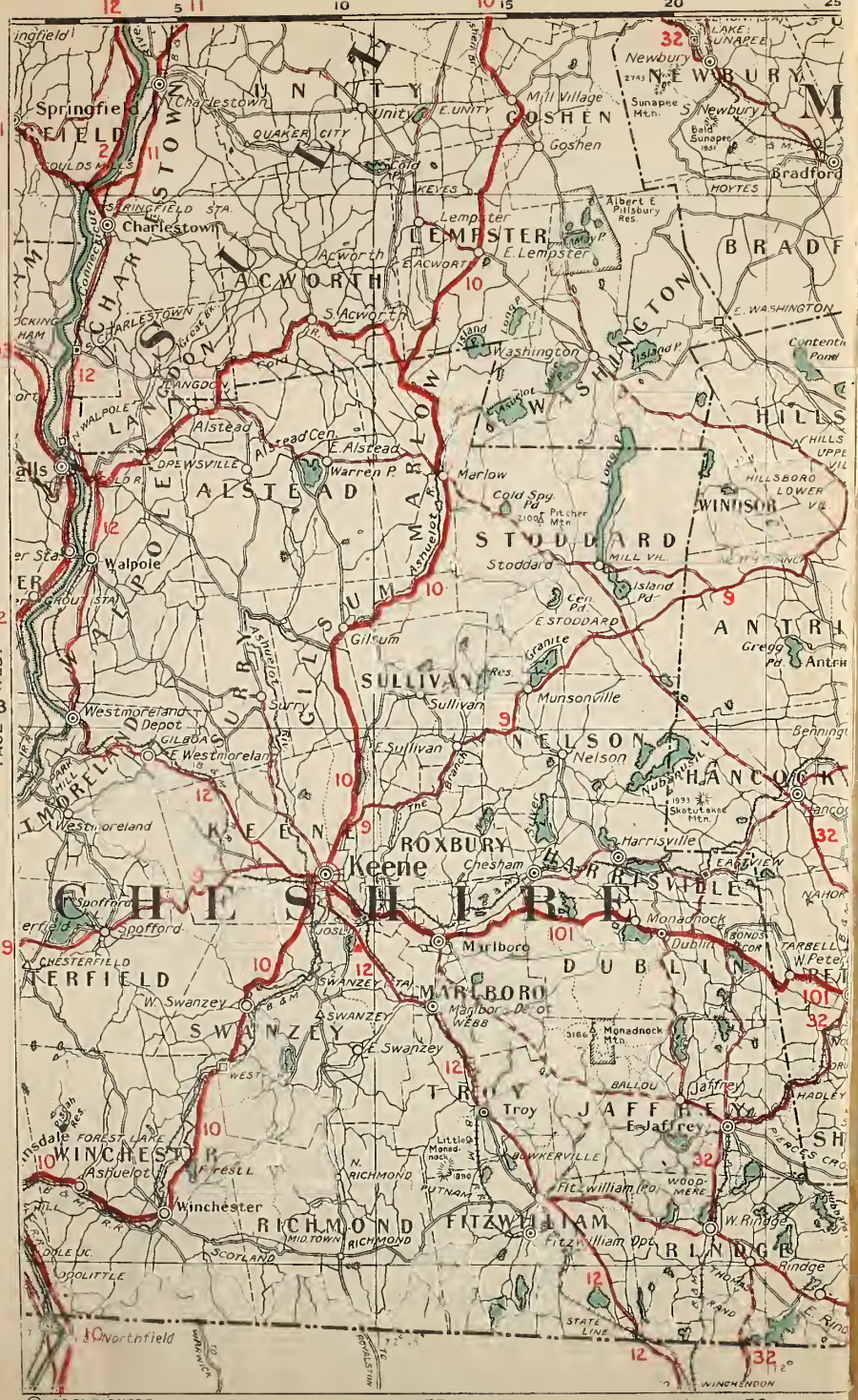

© COPYRIGHTED

COPYRIGHTED ©

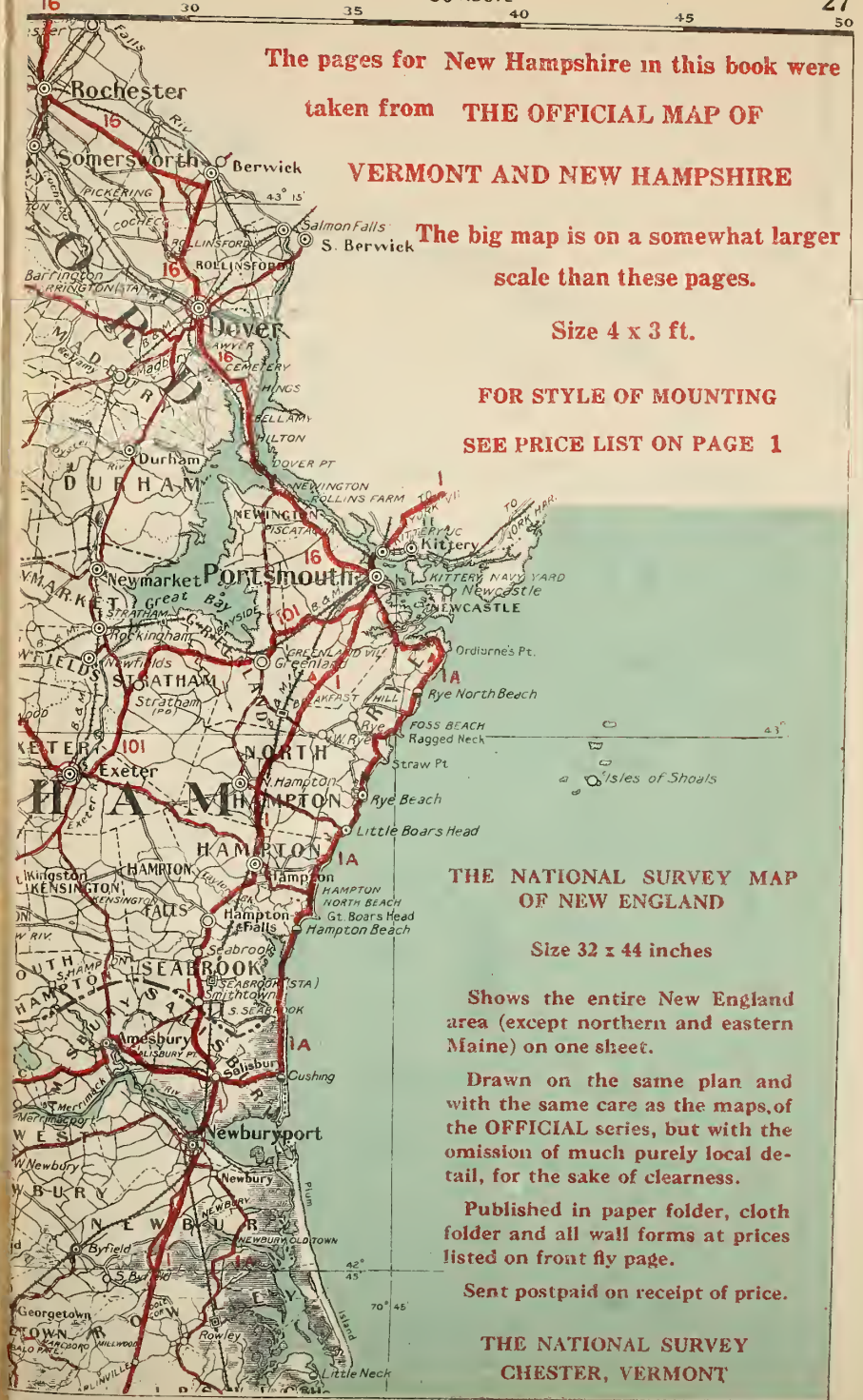

The pages for New Hampshire in this book were taken from THE OFFICIAL MAP OF VERMONT AND NEW HAMPSHIRE

The big map is on a somewhat larger scale than these pages.

Size 4 x 3 ft.

FOR STYLE OF MOUNTING SEE PRICE LIST ON PAGE 1

THE NATIONAL SURVEY MAP OF NEW ENGLAND

Size 32 x 44 inches

Shows the entire New England area (except northern and eastern Maine) on one sheet.

Drawn on the same plan and with the same care as the maps of the OFFICIAL series, but with the omission of much purely local detail, for the sake of clearness.

Published in paper folder, cloth folder and all wall forms at prices listed on front fly page.

Sent postpaid on receipt of price.

THE NATIONAL SURVEY
CHESTER, VERMONT

SCALE OF MILES

5 10 20 30 40 50 60

Besides the four regular forms listed ON PAGE 1. The Official Map of Maine is also published in sectionized or book form, which includes the White Mountain region of New Hampshire. Size of book form 5 x 9 inches.

THE OFFICIAL MAP OF MAINE

Size 3 x 4 ft.

FOR STYLES OF MOUNTING SEE PRICE LIST ON PAGE 1.

Fort Kent · Clair · Connors · St John · Bradury · Fall Brook · Fall Brook Lake · Clatter Lake · Allegash · Michaud · Daigle · Soldier Pond · Wallagrass · Huntwell L. · Plaisted · Eagle Lake · Pond · Three Brooks Mtn. · Winterville · Quimby (P.O.) · Hedgehog Mtn. · De Boullie Mtn. · Island P. · Togue P. · Black P. · Fish P. · Mink L. · Beaver P. · Chase Pds. · Fish Riv. Lake · Mud P. · Carr · Portage · Greenlaw P. · Clayton L. · Big Machias L. · McGowan P. · Round Mtn. P. · Round Mtn. · Pratt P. · McNally P. · Webster Br. · Sterling Br. · Lit. Machias L. · Green River · Grand Isle · Frenchville · Cleveland · Lille · St. Agatha · Sinclair · Long Lake · Cross Lake · Guerette · Square Lake · Madawaska Lake · Stockholm · Jemtland · New Sweden · Caribou · Washburn · Crouseville · Mapleton · Presque Isle · Easton · Fairfield · Limestone · Van Buren · St. Leonard · Haystack Mtn. · Alder Mtn.

FRENCHVILLE · FT. KENT · FT. KENT MILLS · ST. JOHN PLANTN · ST. FRANCIS · ST. FRANCIS PLANTN · WALLAGRASS · WALLAGRASS PLANTN · NEW CANADA · NEW CANADA PLANTN · EAGLE LAKE · WINTERVILLE · WINTERVILLE PLANTN · PORTAGE LAKE · NASHVILLE · NASHVILLE PLANTN · GARFIELD · GARFIELD PLANTN · GRAND ISLE · ST. AGATHA · VAN BUREN · CYR PLANTN · HAMLIN · HAMLIN PLANTN · STOCKHOLM · WESTMANLAND · NEW SWEDEN · NEW SWEDEN PLANTN · CONNOR · CASWELL · CASWELL PLANTN · PERHAM · WOODLAND · WASHBURN · WADE · CASTLE HILL · MAPLETON · CHAPMAN · LIMESTONE · FORT FAIRFIELD · EASTON

MADAWASKA · AROOSTOOK · PRESQUE ISLE · CARIBOU

© COPYRIGHTED

PAGE 30 BELOW

PAGE 31 BELOW

COPYRIGHTED ©

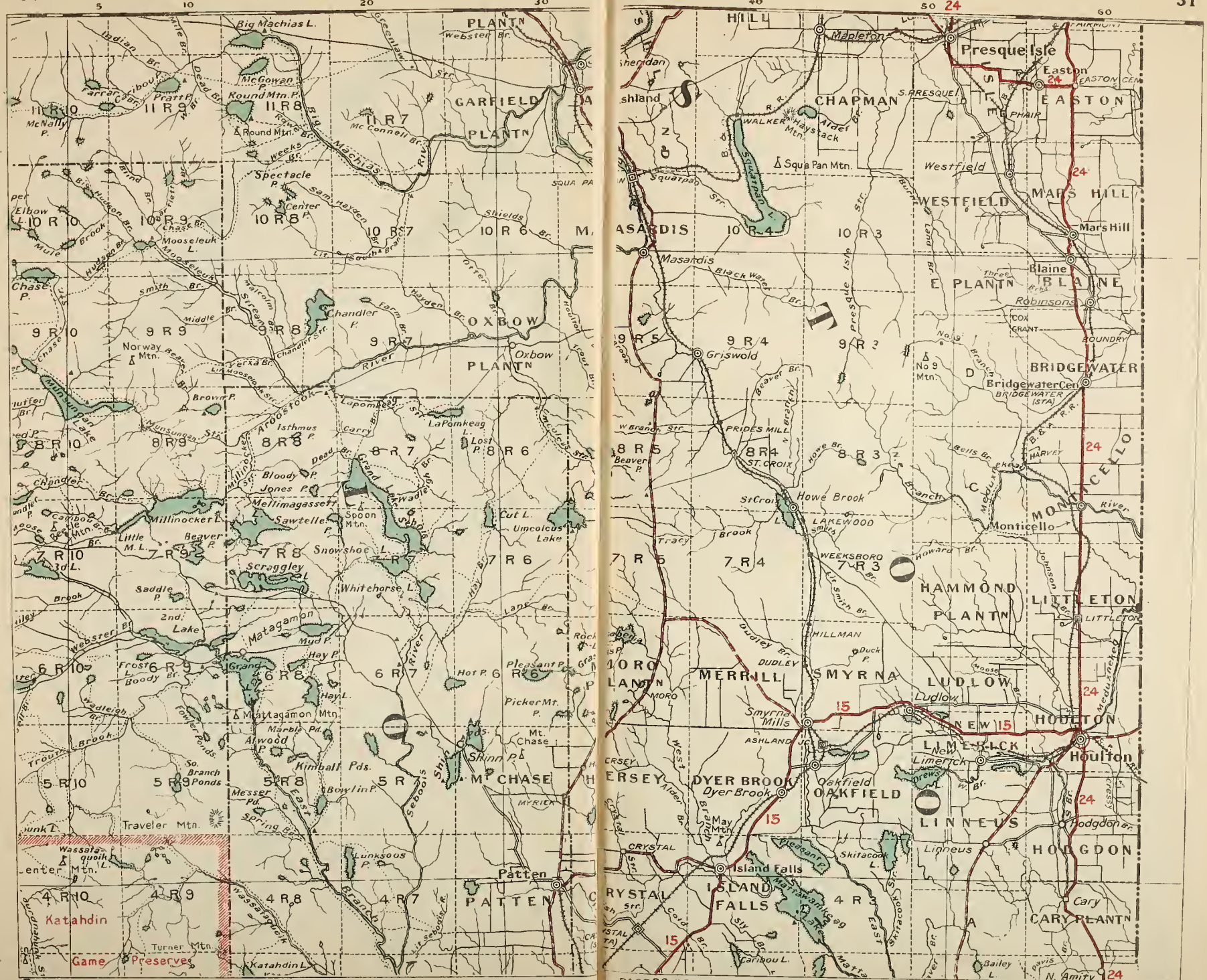
5 10 20 30 40 50 60
Big Machias L.
Webster Br.
PLANTN
Indian Br.
Pratt P.
Farrar
McNally P.
Mc Gowen
Round Mtn. P.
Round Mtn.
GARFIELD
PLANTN
Mc Connell Br.
Machias Riv.
Spectacle P.
Center
Sam Hayden
Shields Br.
Elbow
Mooseleuk L.
Mule Brook
Hudson Br.
Chase P.
Smith Br.
Middle
Chandler P.
Farm Br.
Hayden Br.
OXBOW
Norway Mtn.
Oxbow
PLANTN
River
Munsungan Lake
Brown P.
Lapomkeag
LaPomkeag L.
Lost P.
Isthmus
Aroostook
Chandler
Bloody P.
Jones P.
Mellimagassett L.
Sawtelle P.
Spoon Mtn.
Grand Lake Stream
Cut L.
Umcolcus Lake
Millinocket L.
Little M. L.
Beaver P.
Snowshoe L.
Scraggley L.
Saddle P.
Whitehorse L.
2nd. Lake
Matagamon
Webster Br.
Frost L.
Boody Br.
Grand
Hay L.
Hay P.
Pleasant P.
Hot P.
Picker Mtn. P.
Maytagamon Mtn.
Marble Pd.
Atwood P.
Kinball Pds.
Mt. Chase
Shinn P.
MT. CHASE
So. Branch Ponds
Messer Pd.
Bowlin P.
Traveler Mtn.
Wassataquoik L.
Center Mtn.
Lunksoos P.
Patten
PATTEN
Katahdin
Turner Mtn.
Game Preserves
Katahdin L.
Mapleton
Presque Isle
Easton
EASTON
CHAPMAN
Haystack Mtn.
Squa Pan Mtn.
Westfield
WESTFIELD
MARS HILL
Mars Hill
Masardis
Blaine
BLAINE
E. PLANTN
Robinsons
Griswold
No. 9 Mtn.
BRIDGEWATER
Bridgewater Cen.
PRIDES MILL
ST. CROIX
Howe Brook
LAKEWOOD
Monticello
MONTICELLO
WEEKSBORO
HAMMOND
PLANTN
LITTLETON
HILLMAN
DUDLEY
MERRILL
SMYRNA
LUDLOW
Smyrna Mills
ASHLAND
NEW LIMERICK
Houlton
DYER BROOK
Dyer Brook
Oakfield
OAKFIELD
May Mtn.
LINNEUS
Hodgdon
HODGDON
Island Falls
ISLAND FALLS
Skitacook L.
Cary
CARY PLANTN
Caribou L.
Bailey L.
N. Amity
24 15

THE OFFICIAL MAP OF MAINE

Size 3 x 4 ft.

The most accurate map of Maine ever published. Shows location of licensed hunting camps and State fire look-out stations in addition to the regular details shown on all our "Official" maps,

Besides the four regular forms The Official Map of Maine is also published in sectionized or book form, which includes the White Mountain region of New Hampshire. Size of book form 5 x 9 inches.

The pages for Maine in this book were taken from the above map. The big map has an additional color plate emphasizing township, county and state boundary lines.

FOR STYLE OF MOUNTING SEE PRICE LIST ON PAGE 1

The New England Area is also covered by three separate maps as follows:
The Official Map of Maine.
The Official Map of Vermont and New Hampshire.
The Official Map of Southern New England.
Size of each map, 3 x 4 feet.
These maps show the same detail as the sectionized editions and are published in several forms as per Catalogue and Price List opposite Page 1.
Sent direct on receipt of price.

The National Survey
Chester, Vermont

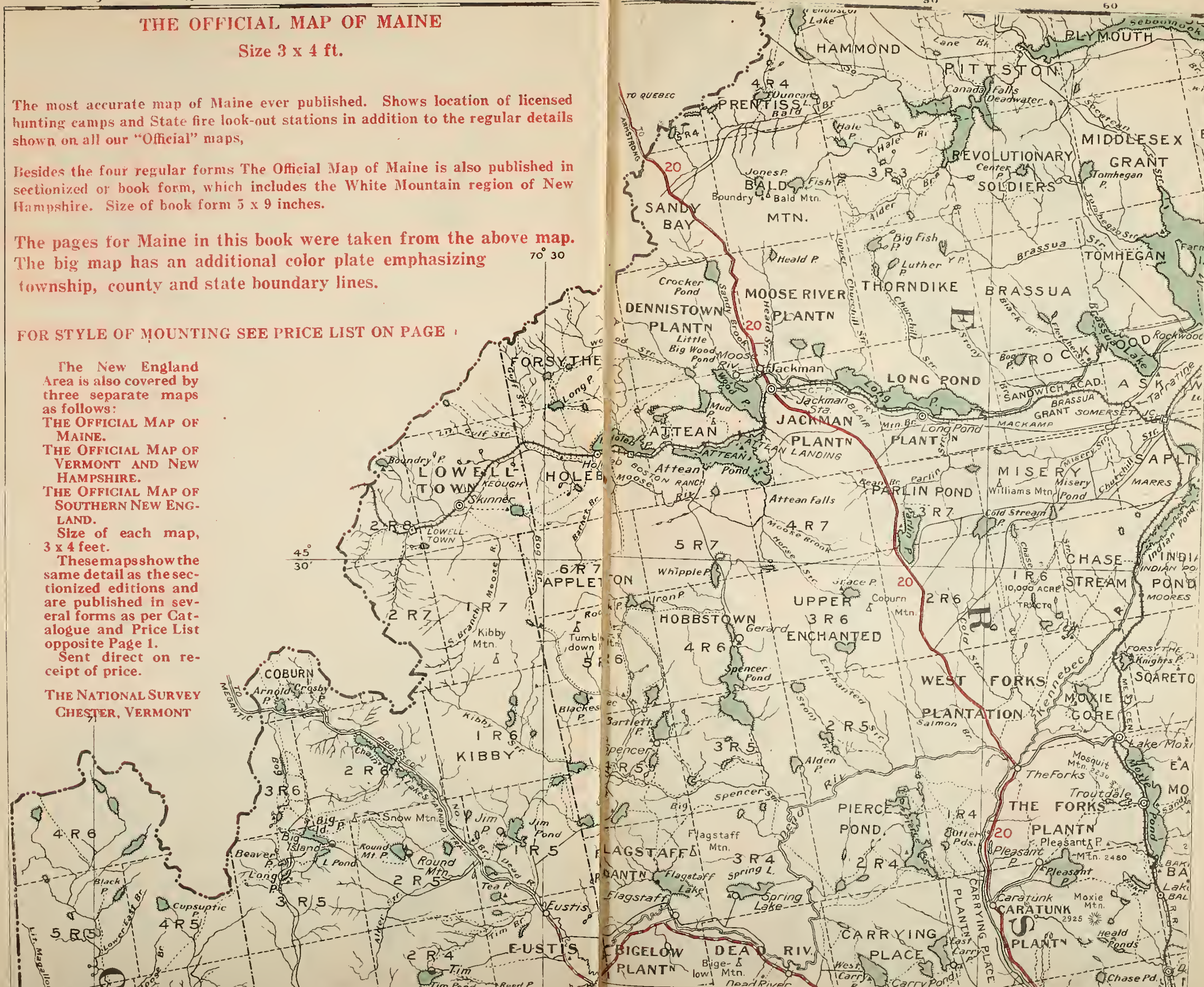

PAGE WEST 11

PAGE EAST 34

© COPYRIGHTED

COPYRIGHTED ©

PAGE WEST 33

PAGE EAST 36

SEBOOMOOK
MOUTH
Seboomook
BURBANK
LIT. W.
North East Carry
LOBSTER
Round
Lit Lobster L.
Deer P.
Pine P.
Ragged L.
Bear P.
Fisher
Lake Caribou
3 R 14
3 R 13
3 R 12
2 R 13
2 R 12
MIDDLESEX
GRANT
Tomhegan P.
Moosehead Lake
Little Spencer P.
Spencer Mtn.
CANAL GRANT
Spencer P.
DAYS
ACAD.
SPENCER BAY
Duck P.
GRANT FARM
Bear P.
Black P.
TOMHEGAN
Farm I.
Mt. Kineo 1950
Kineo
KINEO STA.
GRANT
BLAKE
SMITHTOWN
I R 14
I R 12
Kokadjo
End Kokadjo Pond
1st Kokadjo P.
Lit Kokadjo P.
WOOD
Rockwood
W. Outlet
Tarratine
ASHWITH
LILY BAY
FRENCHTOWN
A R 12
Sugar I.
Capens I.
LILY BAY
No. 4 Mtn.
Big Lyford
W. Br. Pds.
SAPLING
Moosehead
MARRS
BIG SQUAW
Burnham P.
Fitzgerald L.
GORE
Big Mud P.
Prong P.
Baker Mtn. 3599
Whitecap Mtn.
Upper Wilson P.
BOWDOIN COLLEGE GRANT
Branch
INDIAN MTN.
INDIAN POND
Squaw Mtn 3262
MOORES
Trout P.
Wilson P.
GREENVILLE
Greenville Junc.
Rum P.
Big Indian P.
LITTLE SQUAW
SOARETOWN
Knights P.
Indian P.
Lucia P.
ELLIOTTSVILLE
Soarstone Mtn.
PLANTN
Onawa
Benson P.
Lake Moxie
EAST MOXIE
SHIRLEY
Shirley Mills
SHIRLEY (STA.)
Spectacle P.
WILLIMANTIC
BOWERB
MONSON
Monson
Sebec Lake
Sebec
Blanchard
Marble Br.
Bald Mtn. P.
BALD MTN.
Lake Austin
BLANCHARD
Spectacle Pd
Hebron
PARROT
KINGSBURY (STA.)
N. GUILFORD JC.
GUILFORD
Guilford
ABBOT
Abbot Village
Austin P.
Heald Ponds
Foss P.
Deadwater
Chase Pd.
KINGSBURY
MAYFIELD
Sangerville
BANGOR & AROOSTOOK
CENTRAL VERMONT
Katahdin
Mt. Katahdin 5273
Game Preserve
Frost P.
Ripogenus L.
3 R 11
3 R 10
3 R 9
3 R 8
Holbrook P.
Rock P.
Abol P.
Rainbow
DEBSCONEAG
Hurd P.
2 R 11
2 R 10
2 R 9
2 R 8
Katahdin L.
Burnt Land P.
Polly wog P.
Nahmakanta
Nahmakanta L.
2nd D. L.
1st D. L.
Debsconeag L.
Ambajejus L.
Millinocket L.
Grindstone
Wadleigh P.
I R 11
I R 40
I R 8
I R 7
Tumbledown
Pemadumcook L.
Cat Mtn.
Penobscot P.
Henderson
Lower Mud Jo Mary L.
Long P.
Rocky P.
Yoke P.
Cooper Br.
Middle Jo Mary L.
INDIAN
PURCHASE
Millinocket
GILBERT
DOLBY
RIPS
A R 11
A R 10
Crawford P.
Jo Mary Mtn.
Upper Jo Mary L.
Twin L.
Norcross
Quakish
AR7
Branch
Pleasant
HOPKINS
ACAD.
GRANT
Ragged Mtn.
Gurney Br.
B. Pond
INGALLS
Cedar
Wallesemie L.
B R 10
B R 11
Gauntlet P.
W. Seboois
E. Branch L.
Cedar P.
2 R 9
3 R 9
PACKARDS
Silver L.
Katahdin Iron Works
Middle Branch
Mattamiscontis Mtn.
Mattamiscontis L.
5 R 9
KATAHDIN IRON WKS.
Ebenee L.
BANGOR
Seboois L.
Endless Lake
SCHODIC
RANDCOVE
LAKE VIEW
SEBOEIS
S. Branch L.
PLANTN
Seboeis
Brownville Jc.
WILLIAMSBURG
BROWNVILLE
BARNARD
PLANTN
Brownville
Lake View
MATTAMISCONTIS
Sebec
MEDFORD
Medford
Medford Cen.
SEBEC
Milo
Derby
S. SEBEC
Sebec Sta.
Dover
Boyd Lake
ORNEVILLE
LAGRANGE
Howland
W. Enfield
ENFIELD
Passadumkeag
Pisgah
ATKINSON
Foxcroft
Dover
CENTRAL MAINE
15
15

© COPYRIGHTED

PAGE 40 BELOW

PAGE 41 BELOW

COPYRIGHTED ©

The Official Map of the United States

Size 52 x 33 inches

Every Railroad in the United States. Data is up-to-date and thoroughly checked for absolute accuracy.

Interstate Highways are shown in sharp red lines. The famous Lincoln Highway is especially designated.

FOR STYLES OF MOUNTING SEE PRICE LIST ON PAGE 1.

PAGE 35 WEST

© COPYRIGHTED

PAGE 42 BELOW

PAGE 43 BELOW

COPYRIGHTED ©

© COPYRIGHTED
COPYRIGHTED ©

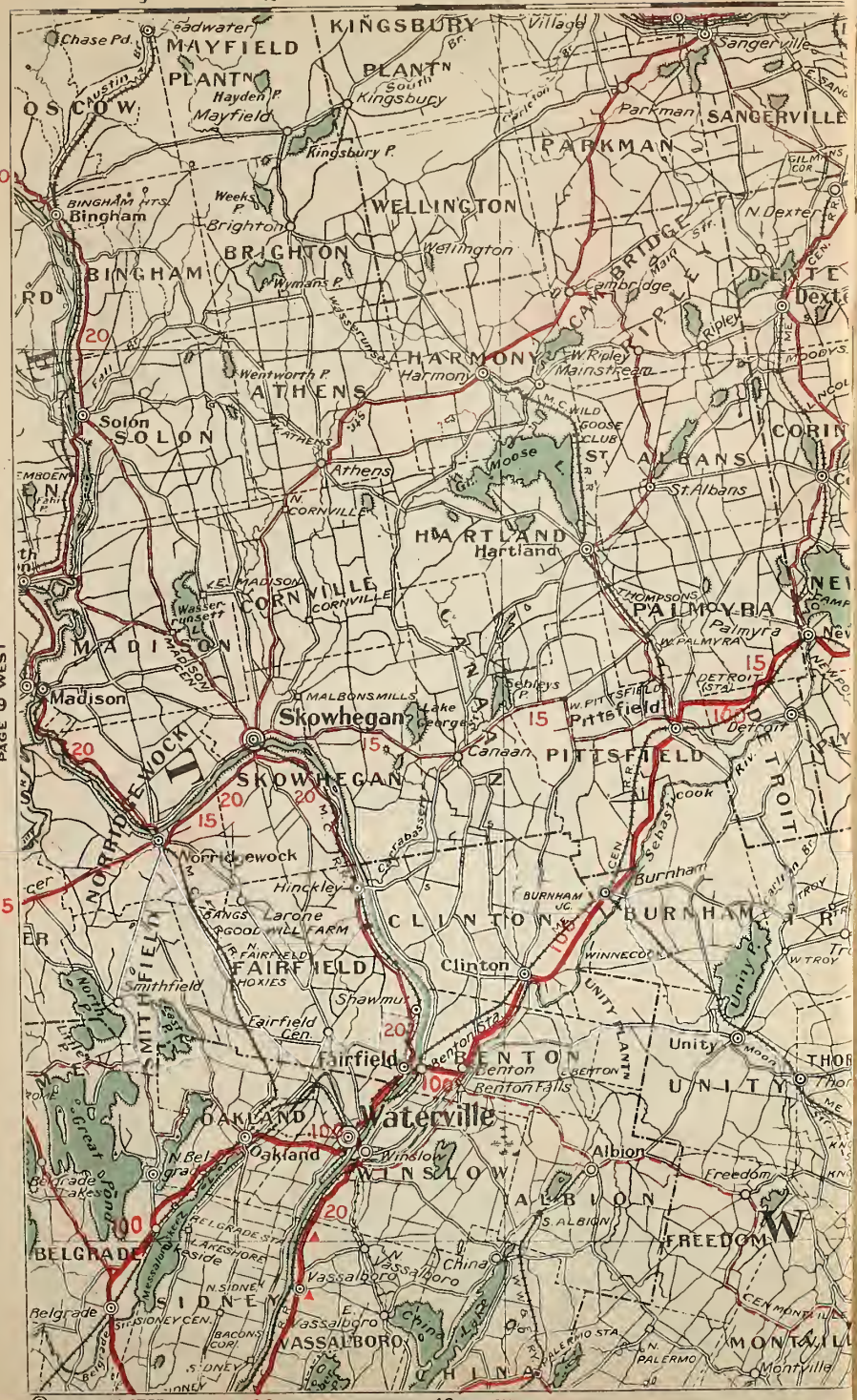

© COPYRIGHTED

COPYRIGHTED ©

PAGE WEST 41

PAGE EAST 44

MAP OF NEW BRUNSWICK

Showing all highways, railways, streams, town lines and very complete detail.

Size, one yard square

Unmounted $.75, cloth backed $1.95, wall form $3.95.

PAGE 43 WEST

© COPYRIGHTED

PAGE 42 ABOVE

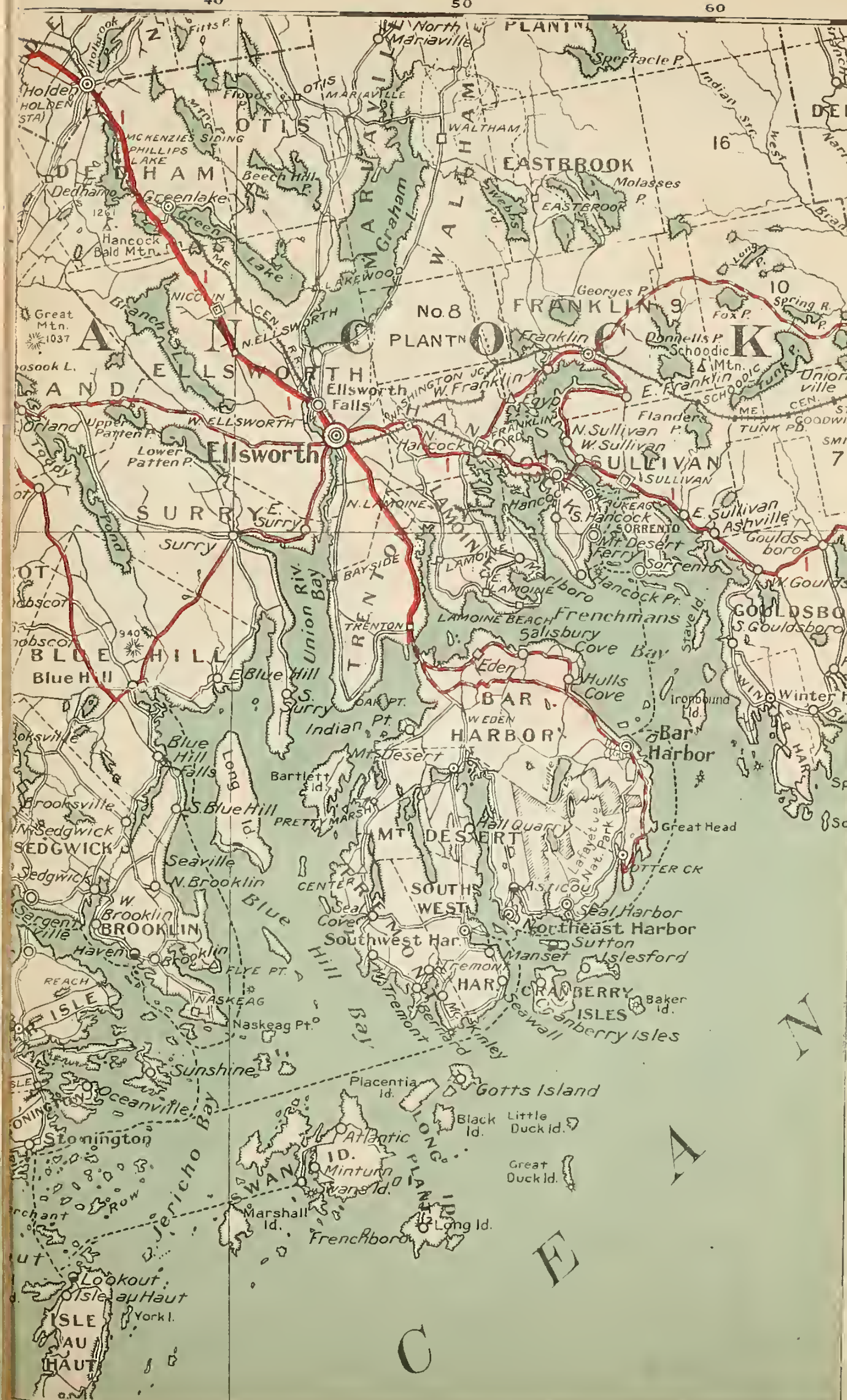

PAGE 43 EAST

COPYRIGHTED ©

PAGE 38 ABOVE

SCALE OF MILES

PAGE 39 ABOVE

PAGE 16 WEST

PAGE 48 EAST

PAGE 21 WEST

Gilead
Bethel
Androscoggin
Locke Mills
WOODSTOCK
Bryant Pond
GREENWOOD
MASON
ALBANY
STONEHAM
Speckled Mtn.
PARIS
NORWAY
South Paris
LOVELL
WATERFORD
Harrison
OTISFIELD
Bridgton
BRIDGTON
FRYEBURG
Fryeburg
DENMARK
Naples
CASCO
BROWNFIELD
SEBAGO
Sebago Lake
CUMBERLAND
PORTER
BALDWIN
Cornish
CORNISH
PARSONFIELD
LIMINGTON
STANDISH
Sebago Lake
GORHAM
Gorham
LIMERICK
Freeport
Brunswick
Bath
Portland
Falmouth
Cumberland Cen.
Yarmouth
Auburn
Lewiston
City Map Page 81
City Map Page 81

PAGE 50 BELOW

PAGE 51 BELOW

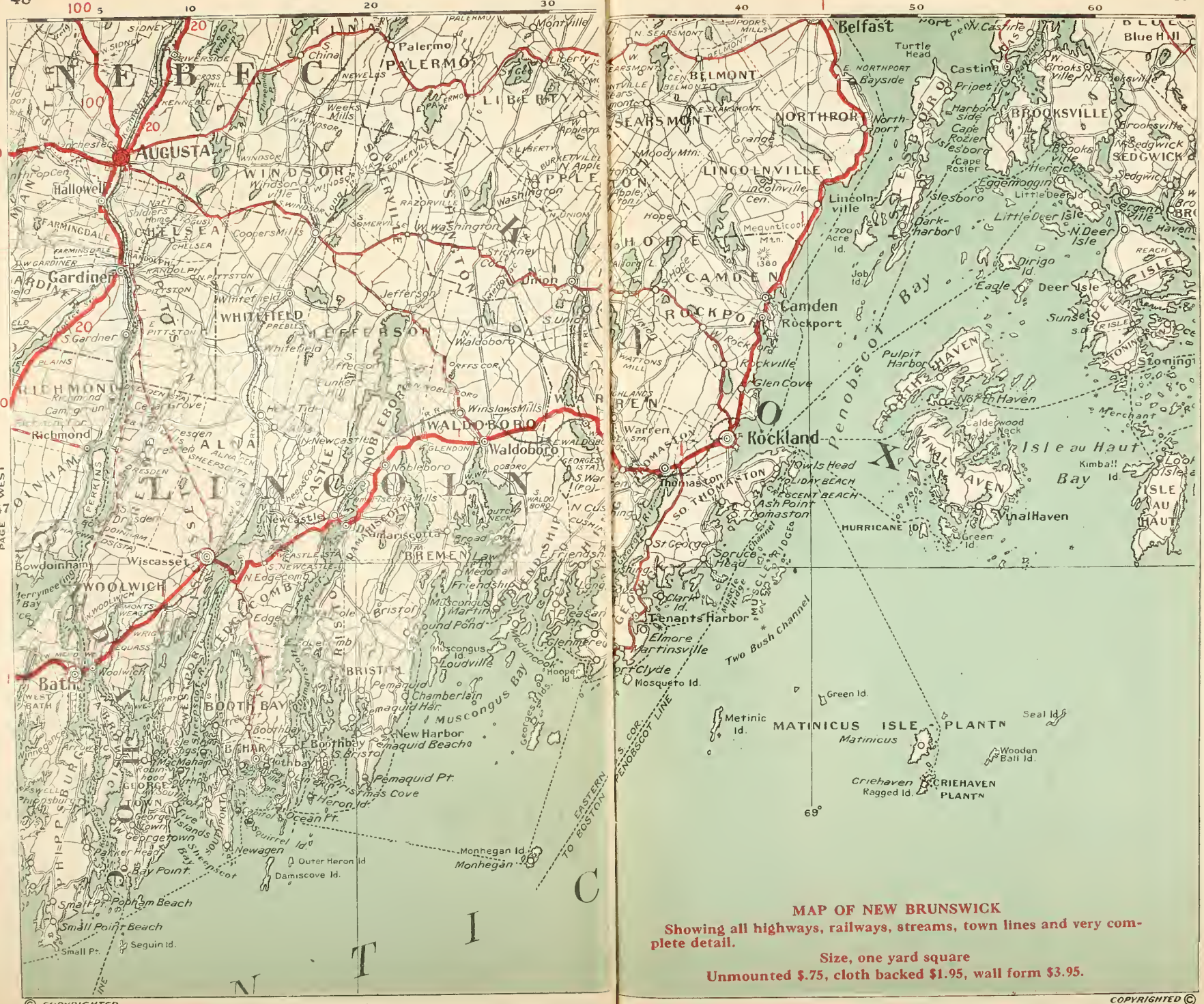

MAP OF NEW BRUNSWICK

Showing all highways, railways, streams, town lines and very complete detail.

Size, one yard square

Unmounted $.75, cloth backed $1.95, wall form $3.95.

© COPYRIGHTED

COPYRIGHTED ©

© COPYRIGHTED

PAGE 27 BELOW

COPYRIGHTED ©

The pages for Maine in this book were taken from

THE OFFICIAL MAP OF MAINE

Size 3 x 4 ft.

The most accurate map of Maine ever published. Shows location of licensed hunting camps and State fire look-out stations in addition to the regular details shown on all our "Official" maps, as listed on the preceding page.

Besides the four regular forms The Official Map of Maine is also published in sectionized or book form, which includes the White Mountain region of New Hampshire. Size of book form 5 x 9 inches.

The big map has an additional color plate emphasizing township, county and state boundary lines.

FOR STYLE OF MOUNTING SEE PRICE LIST ON PAGE 1

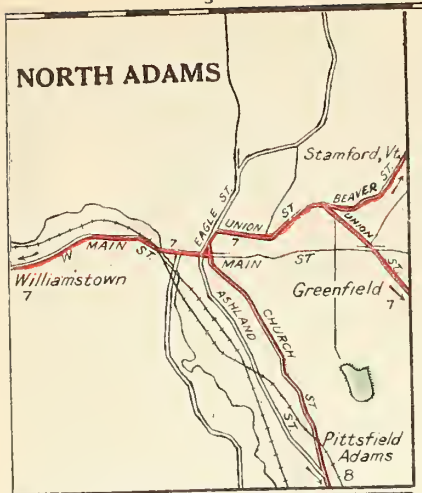

For Detail in New York see
THE OFFICIAL MAP
OF NEW YORK
(Same size and price)
THE NATIONAL SURVEY
CHESTER, VERMONT.

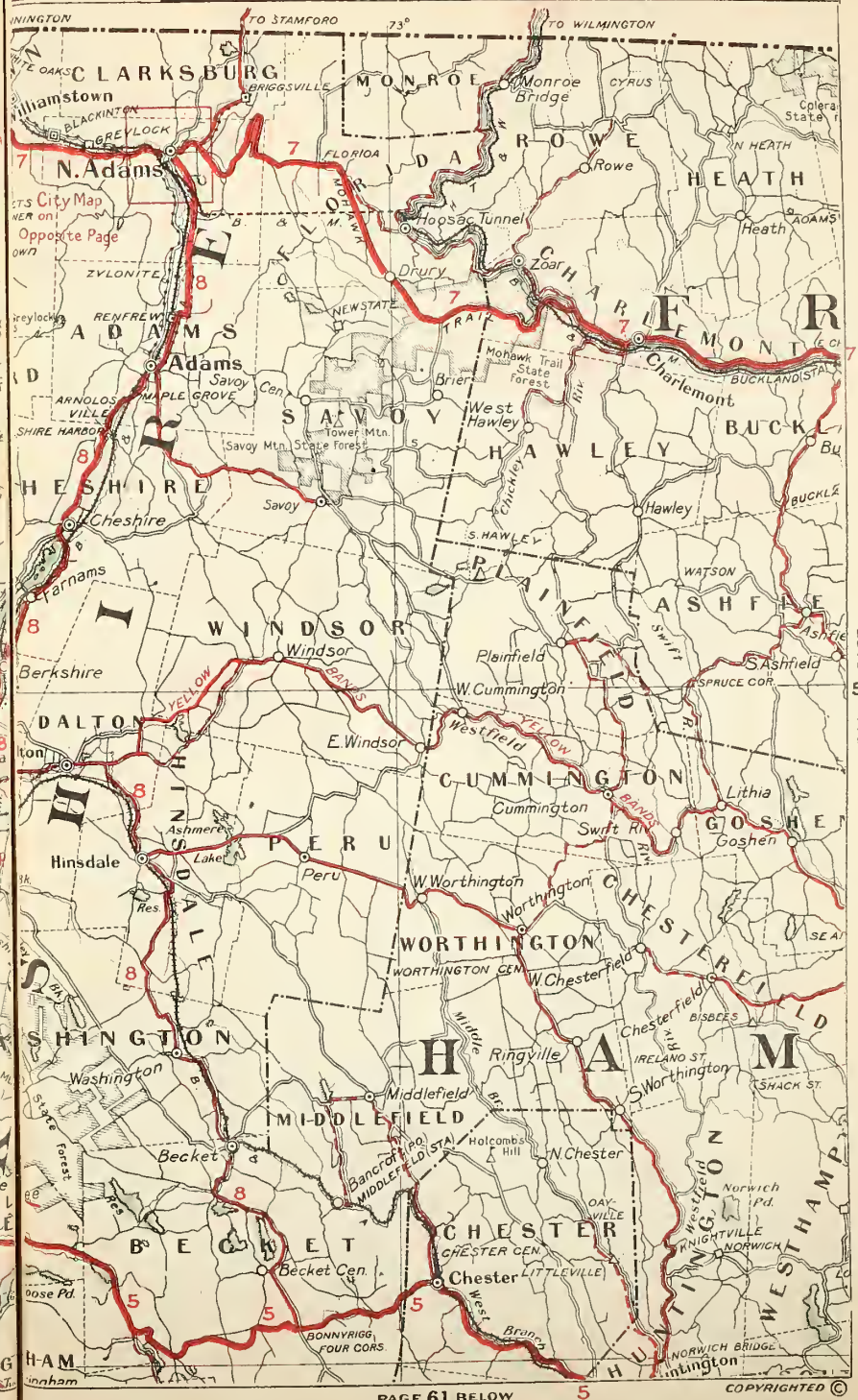

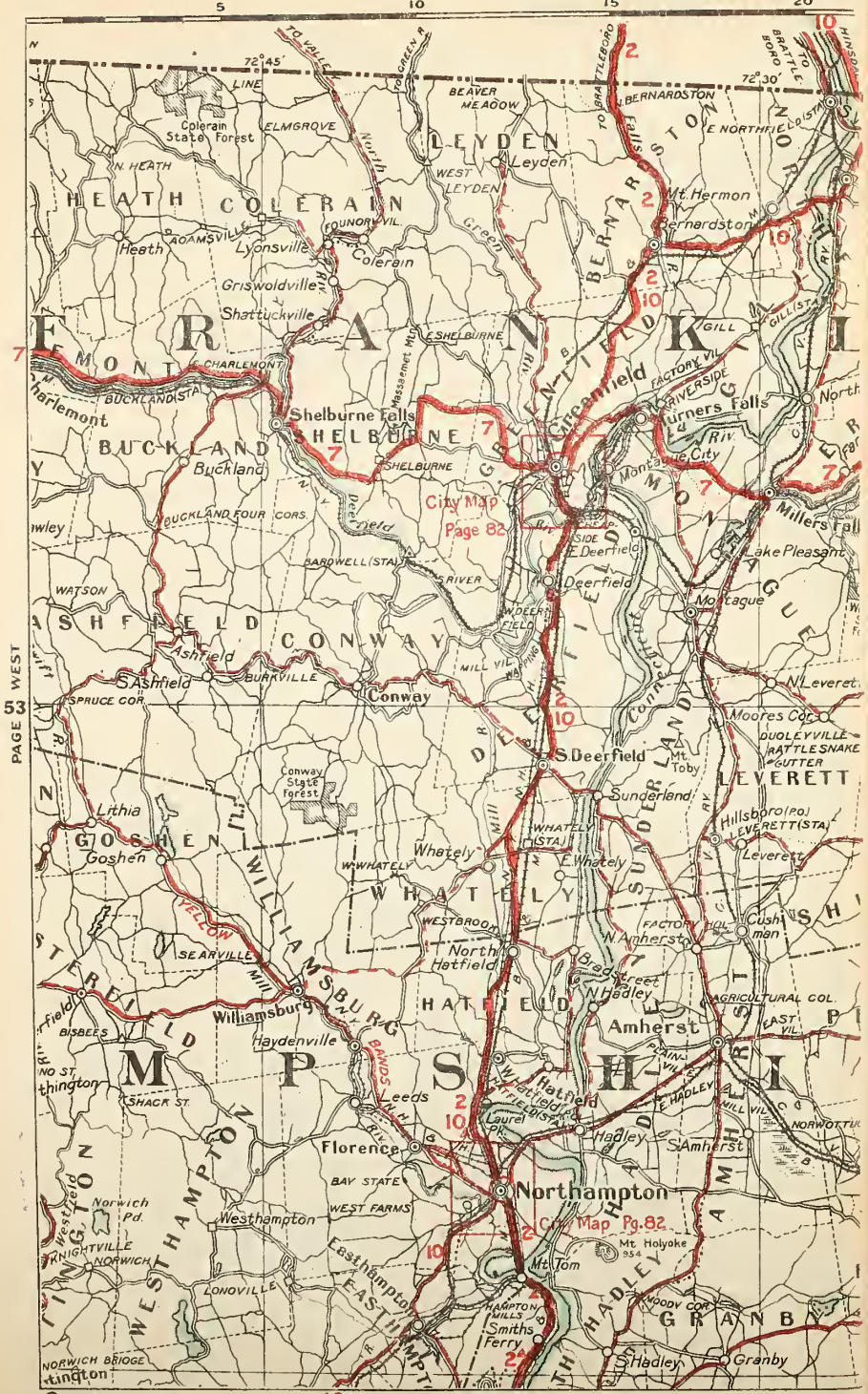

© COPYRIGHTED

PAGE 62 BELOW

PAGE 63 BELOW

COPYRIGHTED ©

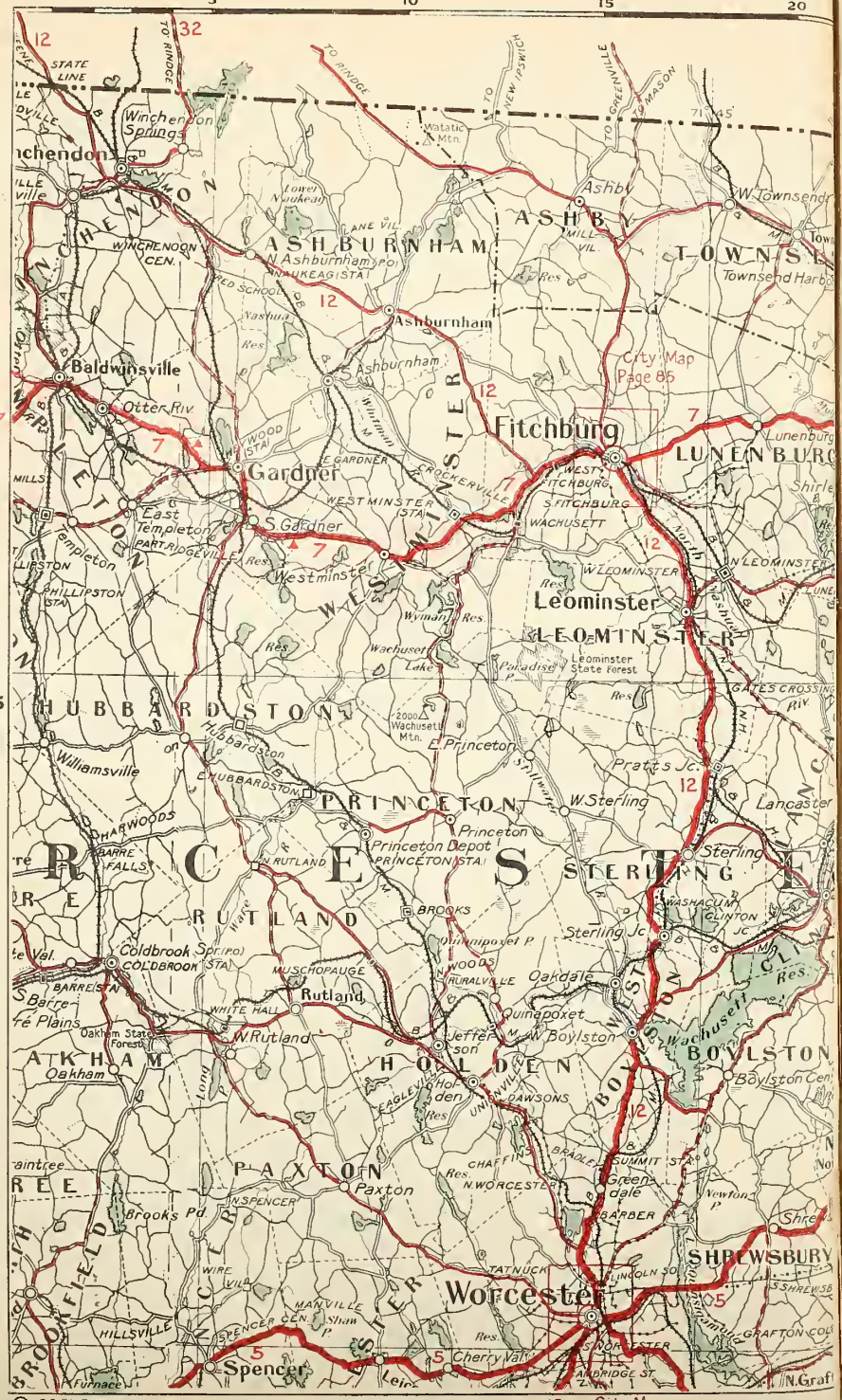

© COPYRIGHTED
COPYRIGHTED ©

PAGE 26 ABOVE

SCALE OF MILES

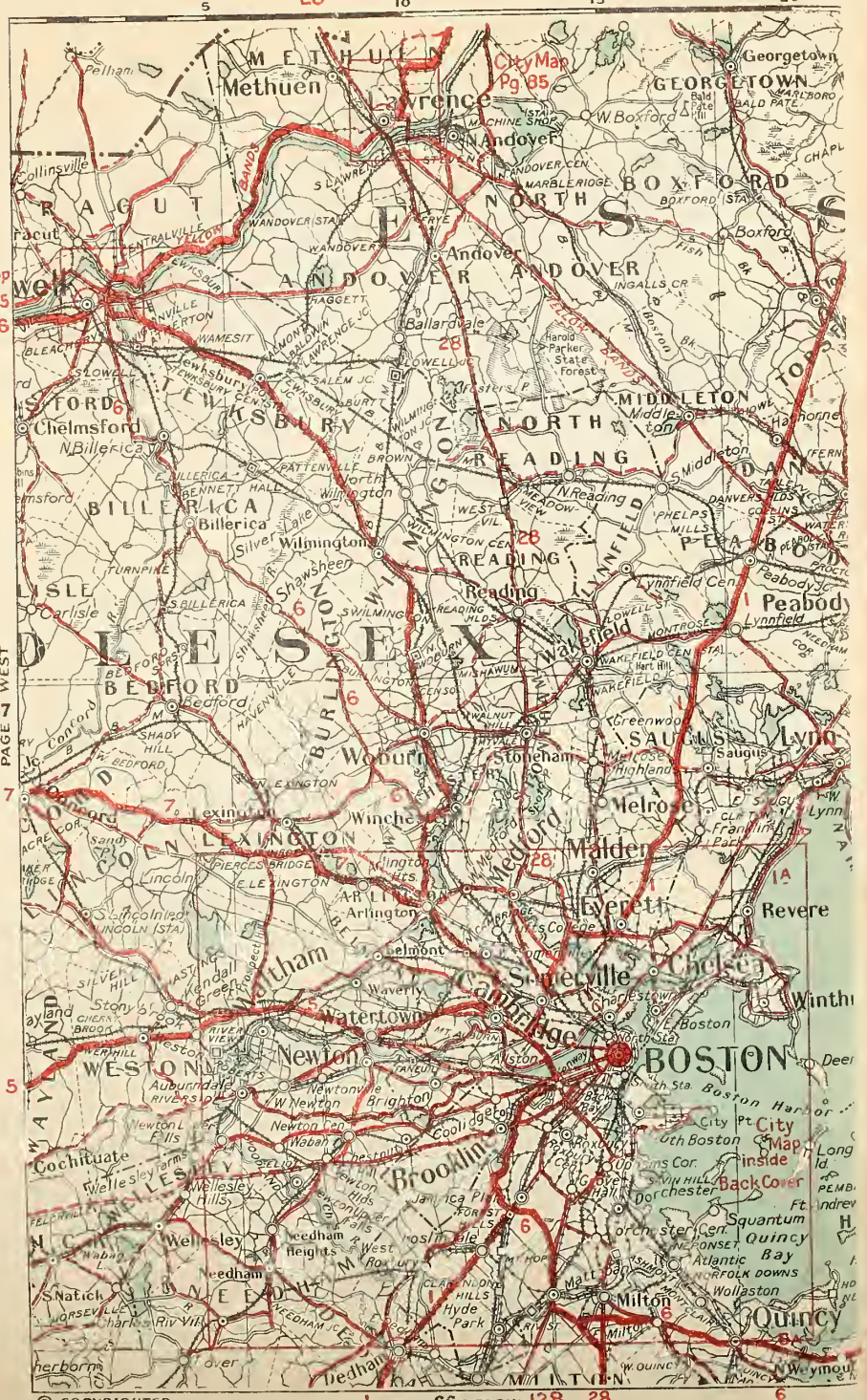

© COPYRIGHTED

PAGE 27 ABOVE

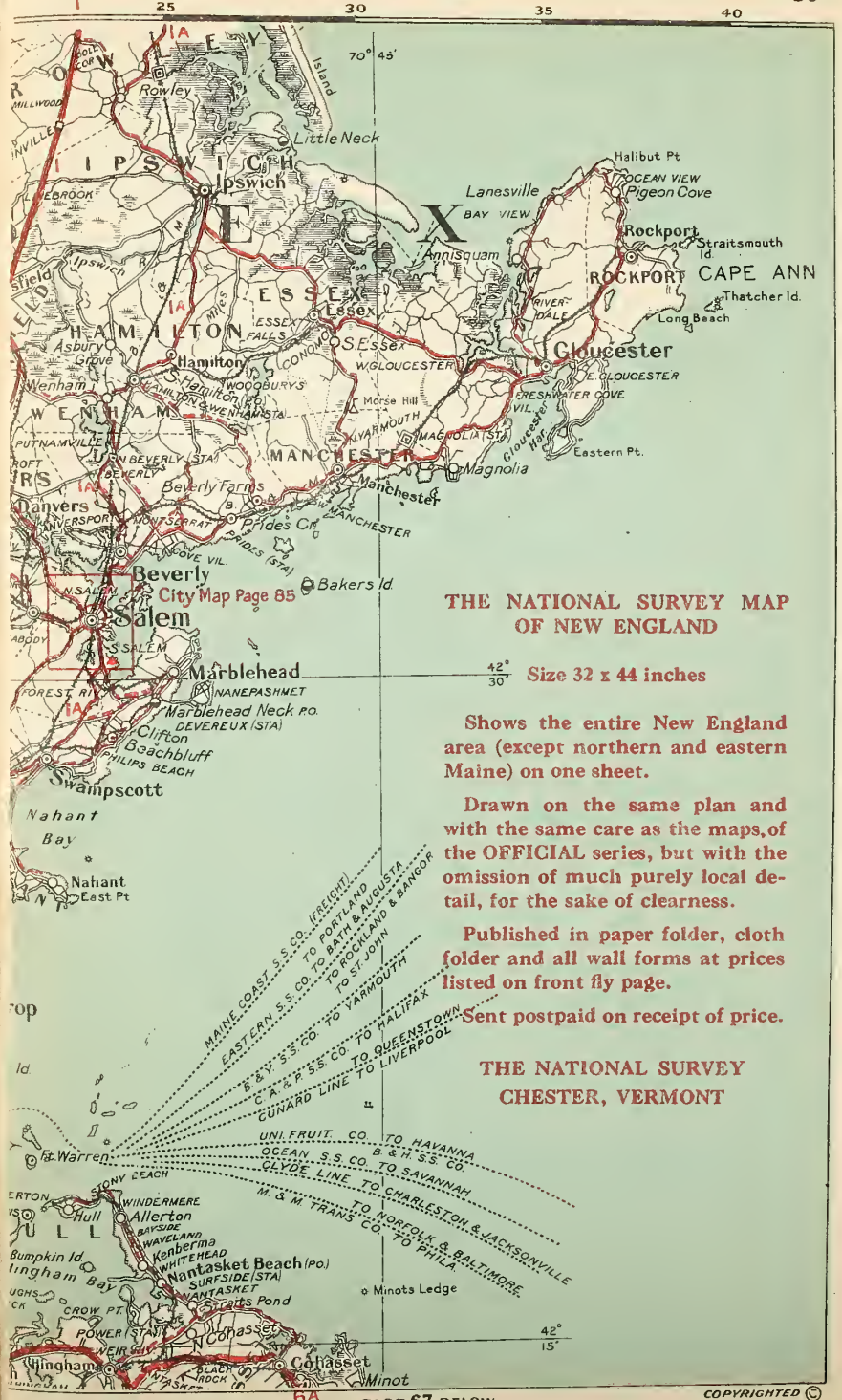

THE NATIONAL SURVEY MAP OF NEW ENGLAND

Size 32 x 44 inches

Shows the entire New England area (except northern and eastern Maine) on one sheet.

Drawn on the same plan and with the same care as the maps, of the OFFICIAL series, but with the omission of much purely local detail, for the sake of clearness.

Published in paper folder, cloth folder and all wall forms at prices listed on front fly page.

Sent postpaid on receipt of price.

THE NATIONAL SURVEY CHESTER, VERMONT

COPYRIGHTED ©

PAGE 52 ABOVE

SCALE OF MILES

For Detail in New York see THE OFFICIAL MAP OF NEW YORK

(Same size and price. On sale by stationers and booksellers, or mailed direct from the publishers.)

THE NATIONAL SURVEY CO.; CHESTER, VERMONT.

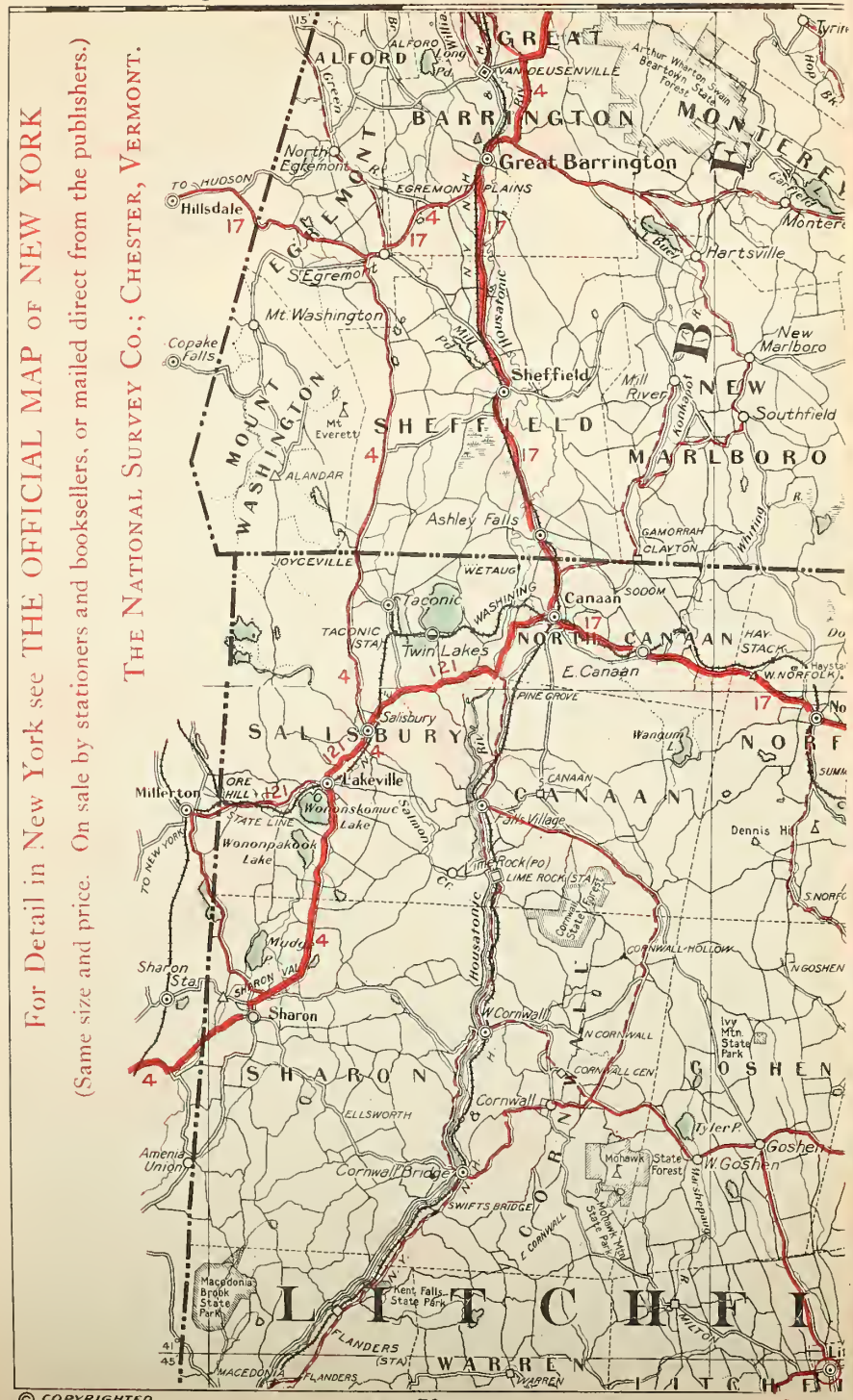

© COPYRIGHTED

PAGE 70 BELOW

PAGE 53 ABOVE

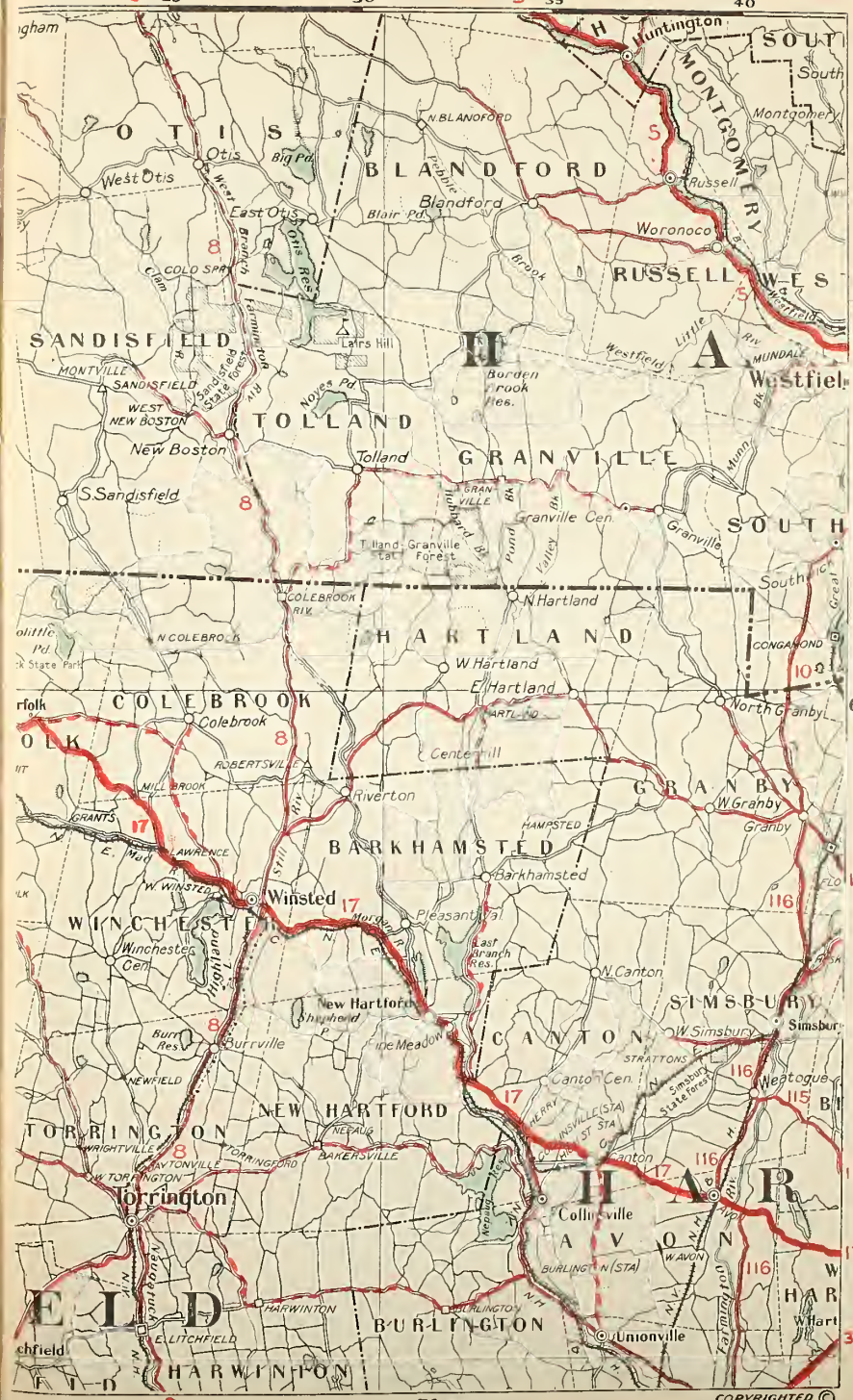

PAGE EAST 62

COPYRIGHTED ©

PAGE 71 BELOW

PAGE 54 ABOVE

SCALE OF MILES

5 10 15 20

PAGE 61 WEST

SOUTHAMPTON
Southampton
Montgomery
MONTGOMERY
Russell
Holyoke
City Map Pg. 82
South Hadley Falls
Ludlow Cen.
Williamsett
Chicopee
Chicopee Falls
Ludlow
SELL
WESTFIELD
Westfield
Indian Orchard
Springfield
City Map Pg. 83
Mittineague
W. Springfield
AGAWAM
Agawam
SOUTHWICK
Feeding Hills
EAST LONGMEADOW
E. Longmeadow
LONGMEADOW
SUFFIELD
Suffield
Thompsonville
ENFIELD
Enfield
Hazardville
SOMERS
Somers
W. Suffield
North Granby
W. Granby
Granby
EAST GRANBY
Windsor Locks
Warehouse Point
Melrose
Broad Brook
EAST WINDSOR
Windsorville
Tariffville
Poquonock
SIMSBURY
W. Simsbury
Simsbury
WINDSOR
Windsor
Weatogue
BLOOMFIELD
Bloomfield
SOUTH WINDSOR
Wapping
Vernon
Talcottville
Wilson
Manchester
Hartford
WEST HARTFORD
W. Hartford
East Hartford
Silver Lane
S. Manchester
Connecticut River

© COPYRIGHTED

City Map Pg. 83 PAGE 72 BELOW

PAGE 55 ABOVE

25 30 32 35 40

PAGE 64 EAST

W. Brookfield
Brookfield
W. Warren
Warren
WARREN
BROOKFIELD
Bondsville
Three Rivers
Palmer
Thorndike
BRIMFIELD
Wilbraham
Monson
MONSON
Brimfield
Fiskdale
Sturbridge
Globe
Southbridge
Wales
WALES
HOLLAND
L. George
Hampden
STATE LINE
State Line Pd.
MASHAPAUG
STAFFORD
Staffordville
Stafford
UNION
Union State Forest
WOODSTOCK
Woodstock
Stafford Sprs.
Westford
ASHFORD
Eastford
WILLINGTON
W. Willington
Ashford
Warrenville
TOLLAND
Tolland
Rockville
Merrow
Mansfield
Mansfield Depot
MANSFIELD
COVENTRY
Coventry
Eagleville
Bolton Notch
Bolton
WINDHAM
CHAPLIN
Chaplin
HAMPTON
Clarks Corner
N. Windham
Lyon Memorial State Park

COPYRIGHTED ©

PAGE 73 BELOW

PAGE 63 WEST

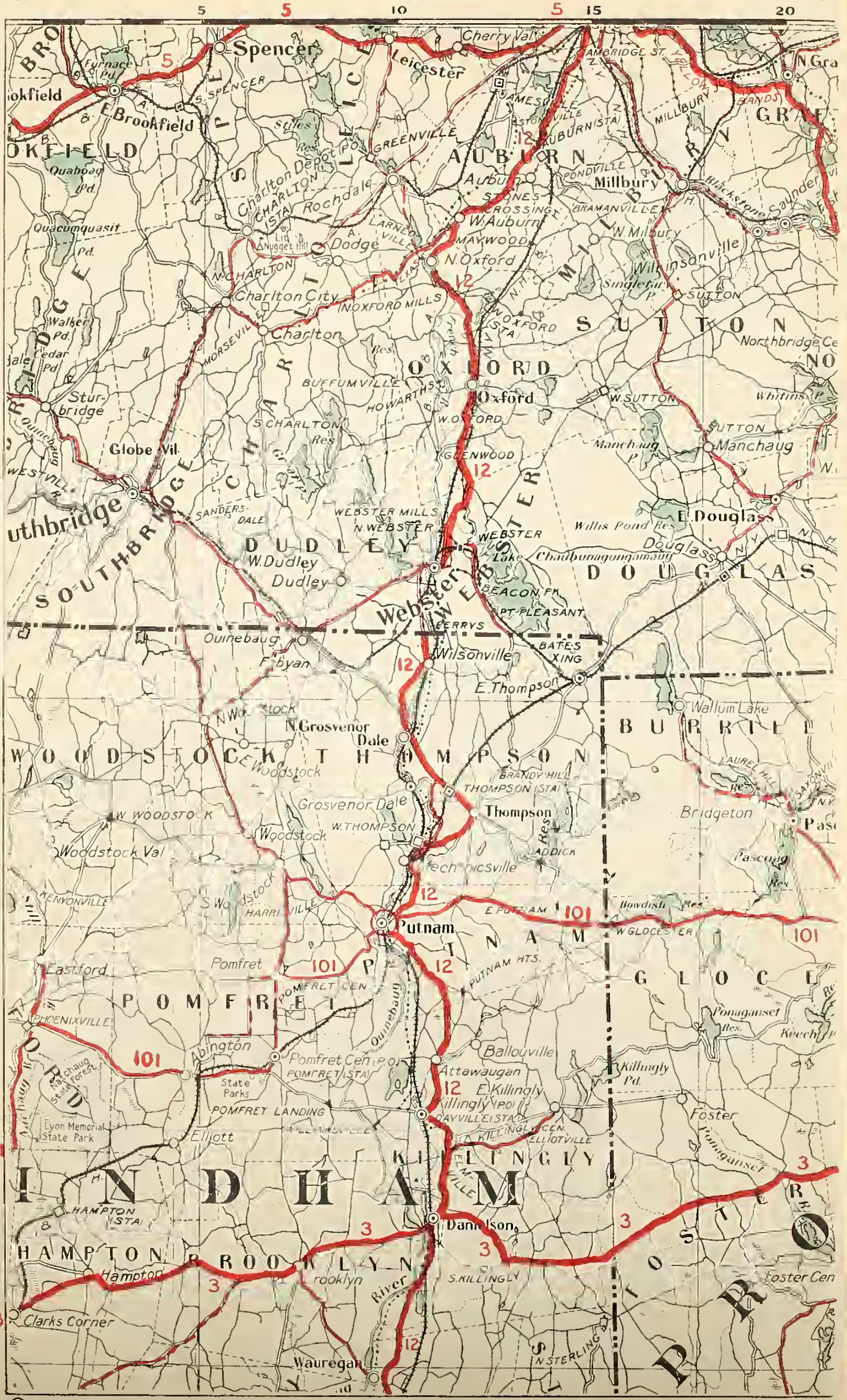

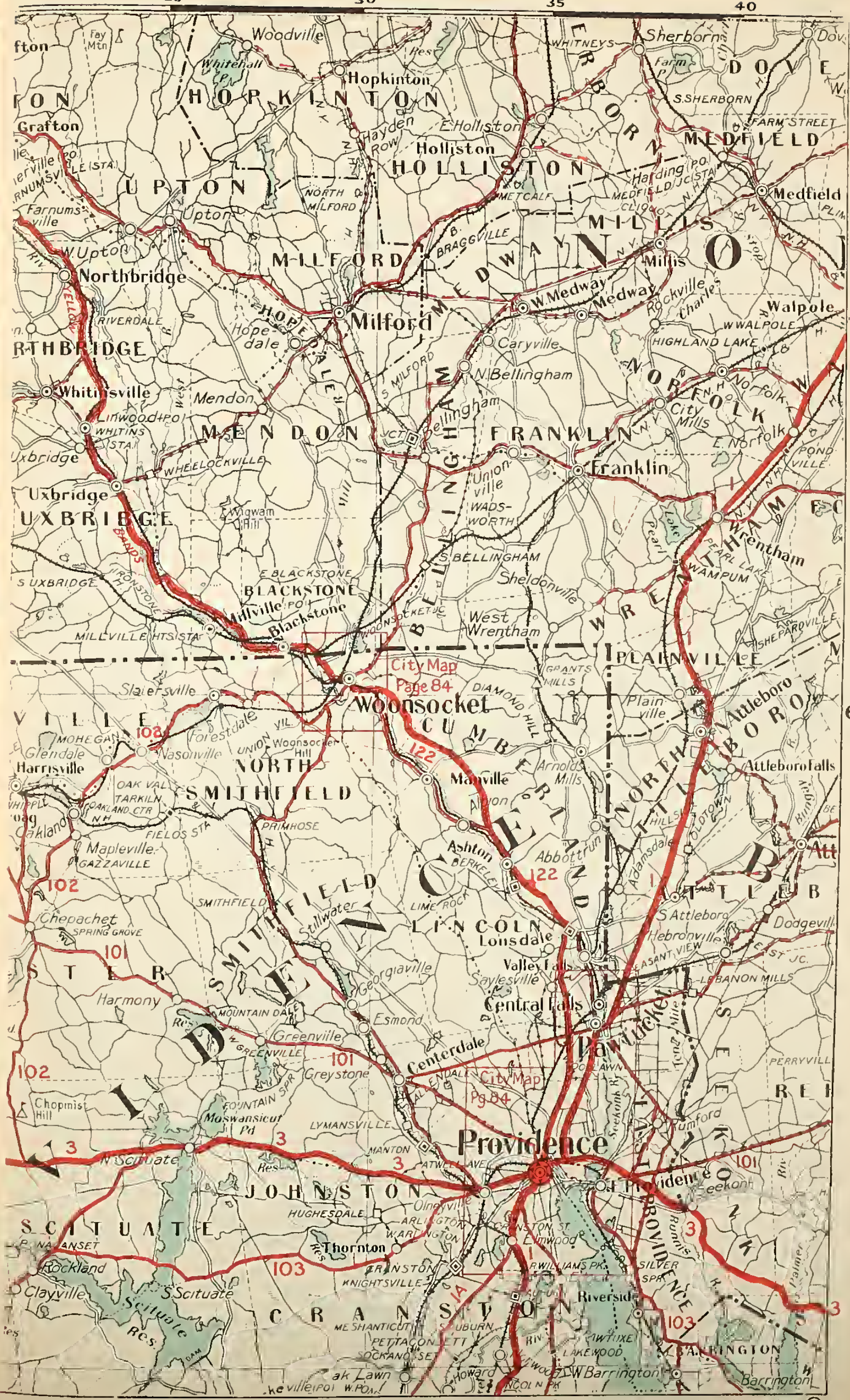

PAGE 66 EAST

PAGE 58 ABOVE
SCALE OF MILES
PAGE 65 WEST

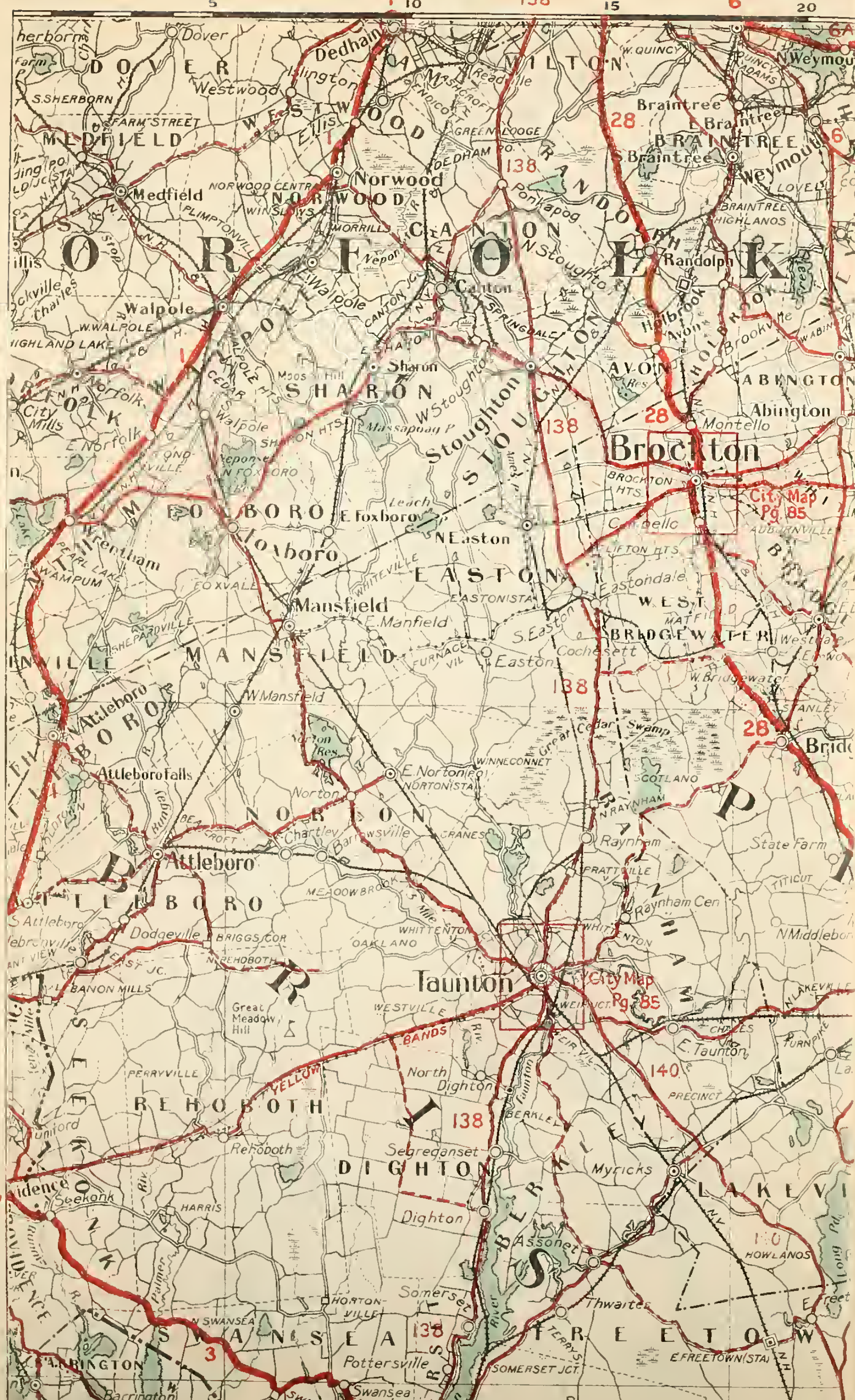

© COPYRIGHTED
PAGE 76 BELOW

PAGE 59 ABOVE
PAGE 68 EAST

PAGE 77 BELOW
COPYRIGHTED ©

SCALE OF MILES

5 10 15 20 25 30 35 40

CAPE COD BAY

Green Harbor
GREEN HARBOR STA
Duxbury
Duxbury Bay
Island Creek
Gurnet Pt
Kingston
SEASIDE STA
N Plymouth
Plymouth
Rocky Pt
White Horse Beach
Manomet Pt
Manomet
Beaver Dam Pd
PLYMOUTH
Cen Hill Pt
Lookout Pt
Peaked Cliff
CEDARVILLE
Great Herring Pd
Sagamore Beach
Wareham
Buzzard Bay
Sagamore
Bourne
Onset
BOURNE
Sandwich
E Sandwich
Sandy Nec
Monument Beach
SANDWICH
W Barnstable
Barnst
Pocasset
Cataumet
Megansett
N Falmouth
Hatchville
Cotuit
Centerville
Sterlville
Craigv
Marstons Mills
Sarpaul
Wianno
BARNSTABLE
Chappaquoit Pt
W Falmouth
FALMOUTH
Great Hill Pt
Wenaumet Neck
Bassetts Id
Butlers Pt
Scraggy Neck
Forestdale
Snake Pd
Shaume State forest
Bournedale
Wareham
Onset
Hyannisport
Hyannis Port
Hyannis
Yarmouth Port
Yarmouth
Dennis
Dennis Port
Harwich
Harwich Port
Chatham
Chatham Port
N Chatham
Pleasant Bay
Orleans
E Orleans
Brewster
E Brewster
N Brewster
Eastham
N Eastham
Wellfleet
S Wellfleet
Wellfleet Harbor
Truro
S Truro
N Truro
Provincetown
Race Point
Long Pt
WOOD END
CORN HILL
TRURO STA
Billingsgate Id
METHODIST CAMP GROUND
ROCK HARBOR
NAMSKAKET
Nobscusset Pt
Amos Pt
Great Id
Pt Gamm
Nauset Beac
Pilgrim L
LSS

NANTUCKET
is shown in detail on the
OFFICIAL MAP OF
SOUTHERN NEW ENGLAND
from which these pages were taken. See
Catalogue and Price List on front fly page.

© COPYRIGHTED

COPYRIGHTED ©

For Detail in New York see THE OFFICIAL MAP OF NEW YORK

On sale by stationers and booksellers, or mailed direct from the publishers.)

THE NATIONAL SURVEY CO.

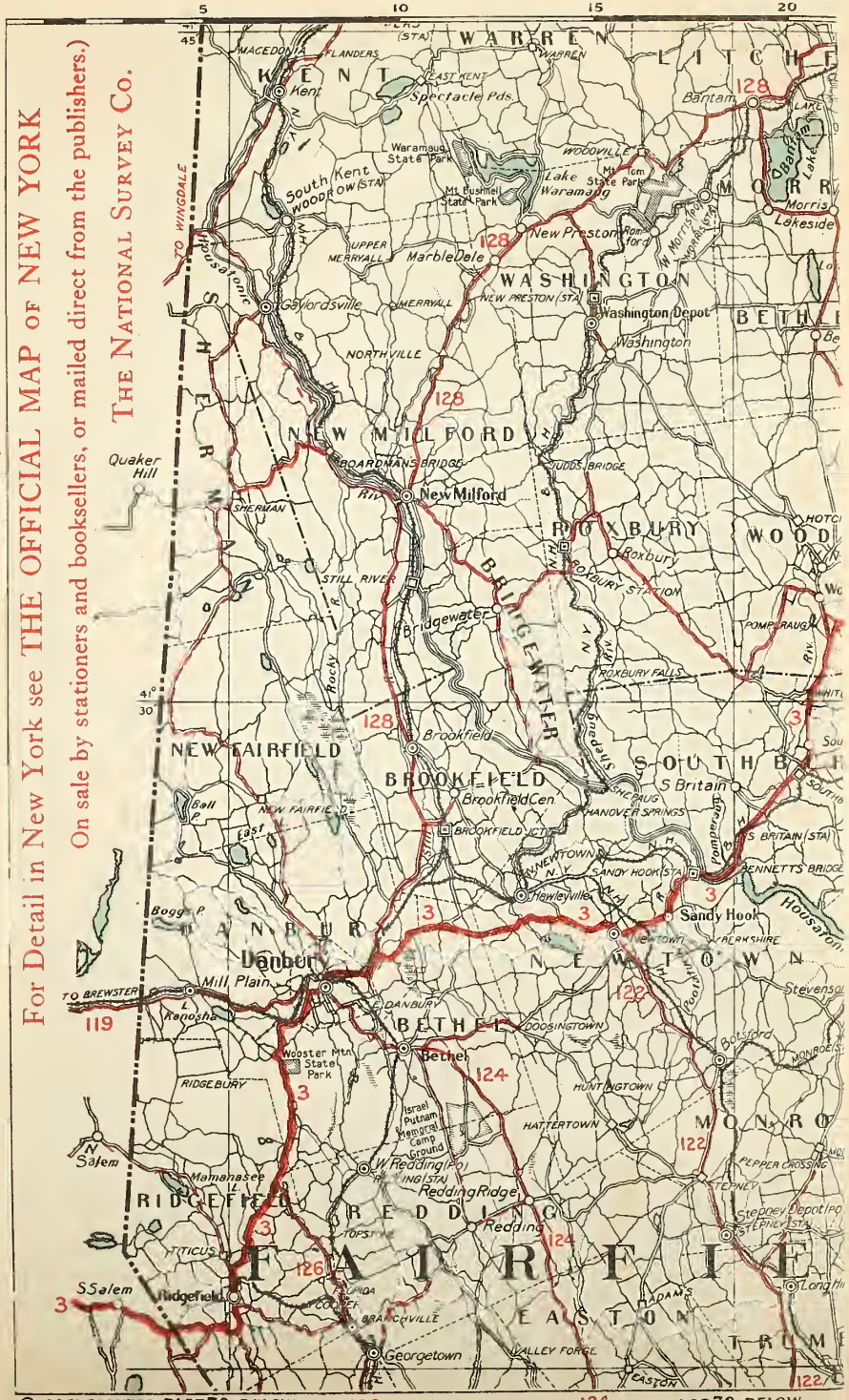

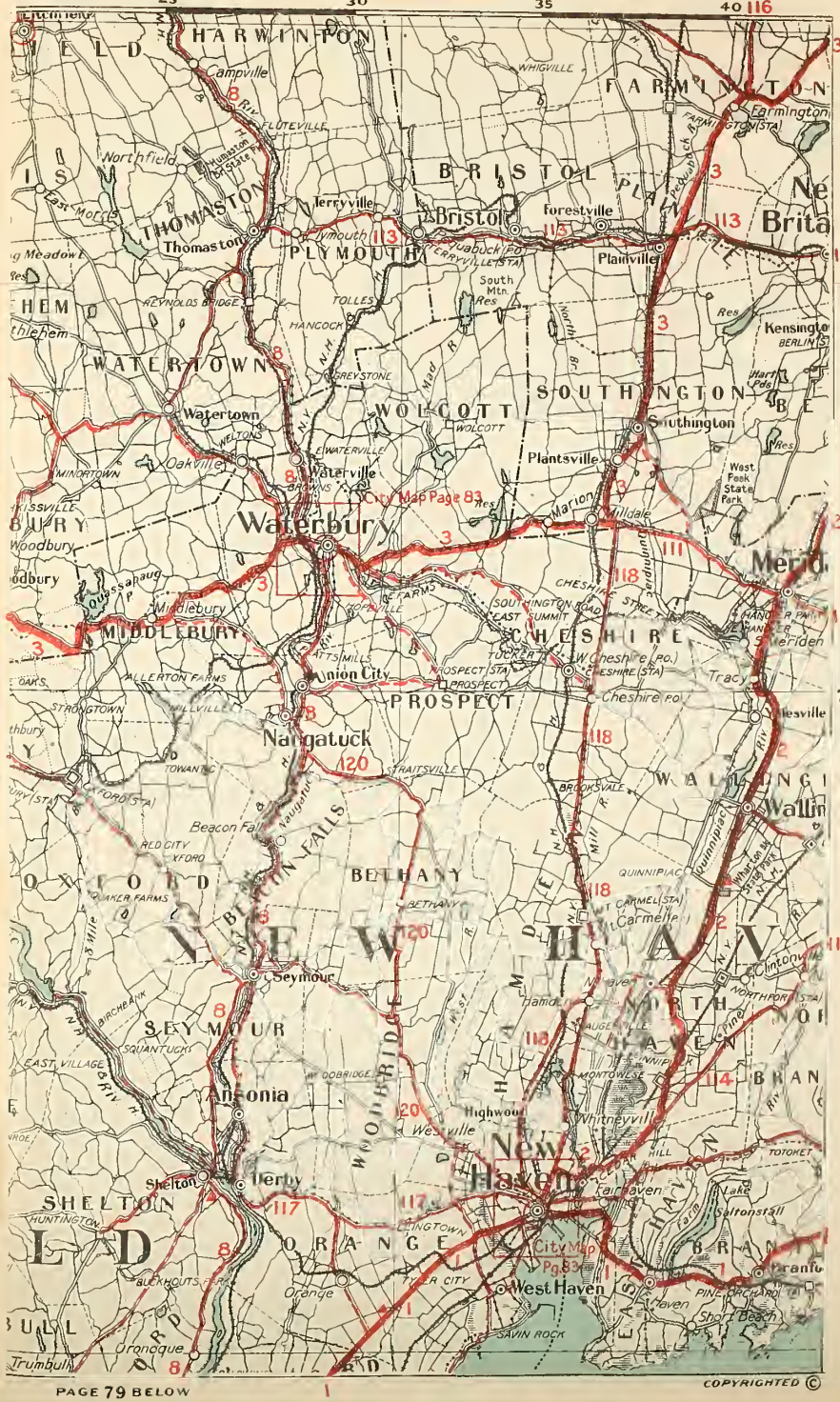

© COPYRIGHTED

PAGE 78 BELOW

PAGE 79 BELOW

PAGE 79 BELOW

COPYRIGHTED ©

PAGE 62 ABOVE

SCALE OF MILES

PAGE WEST 71

© COPYRIGHTED

PAGE 63 ABOVE

PAGE EAST 74

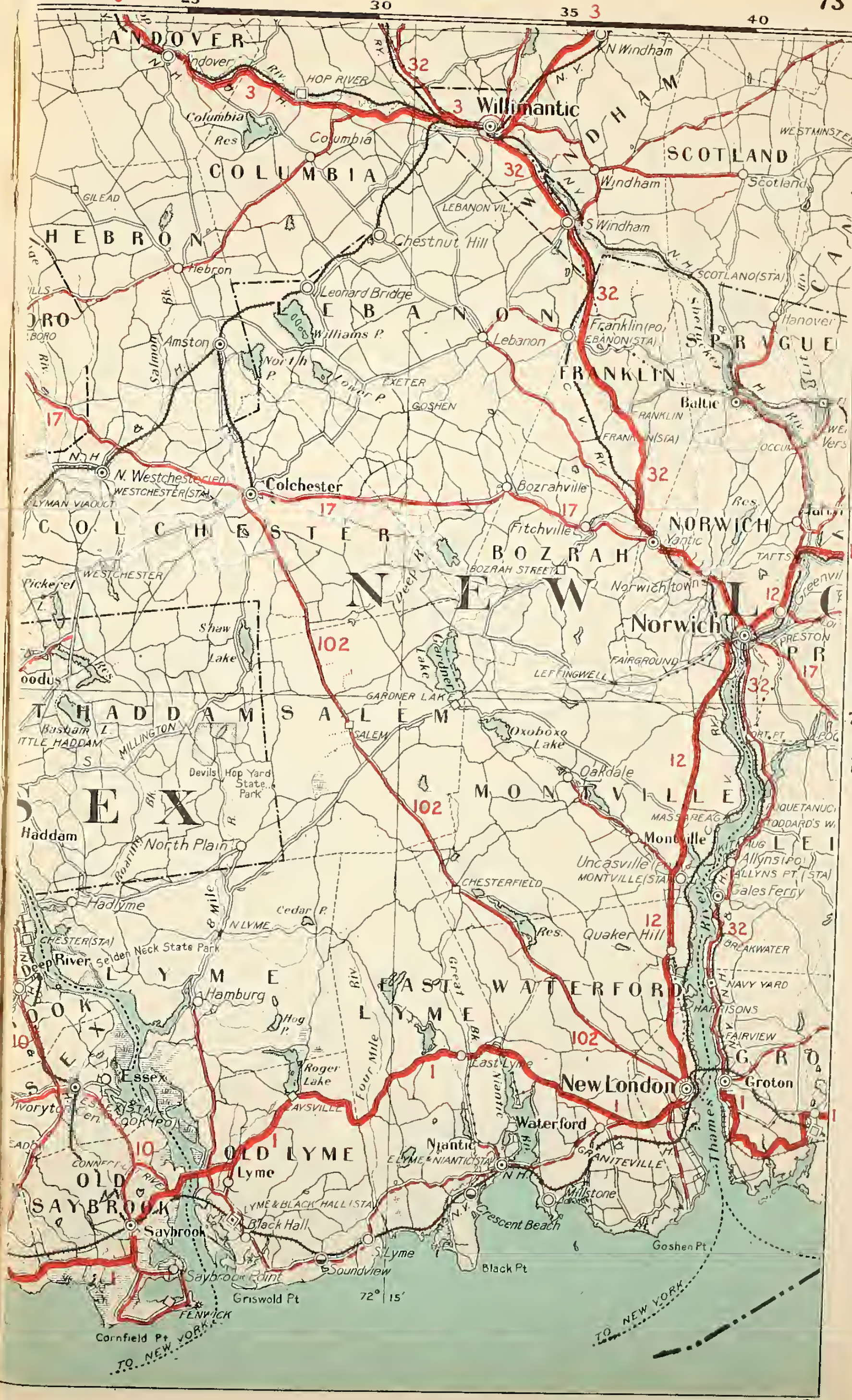

COPYRIGHTED ©

PAGE 64 ABOVE

SCALE OF MILES

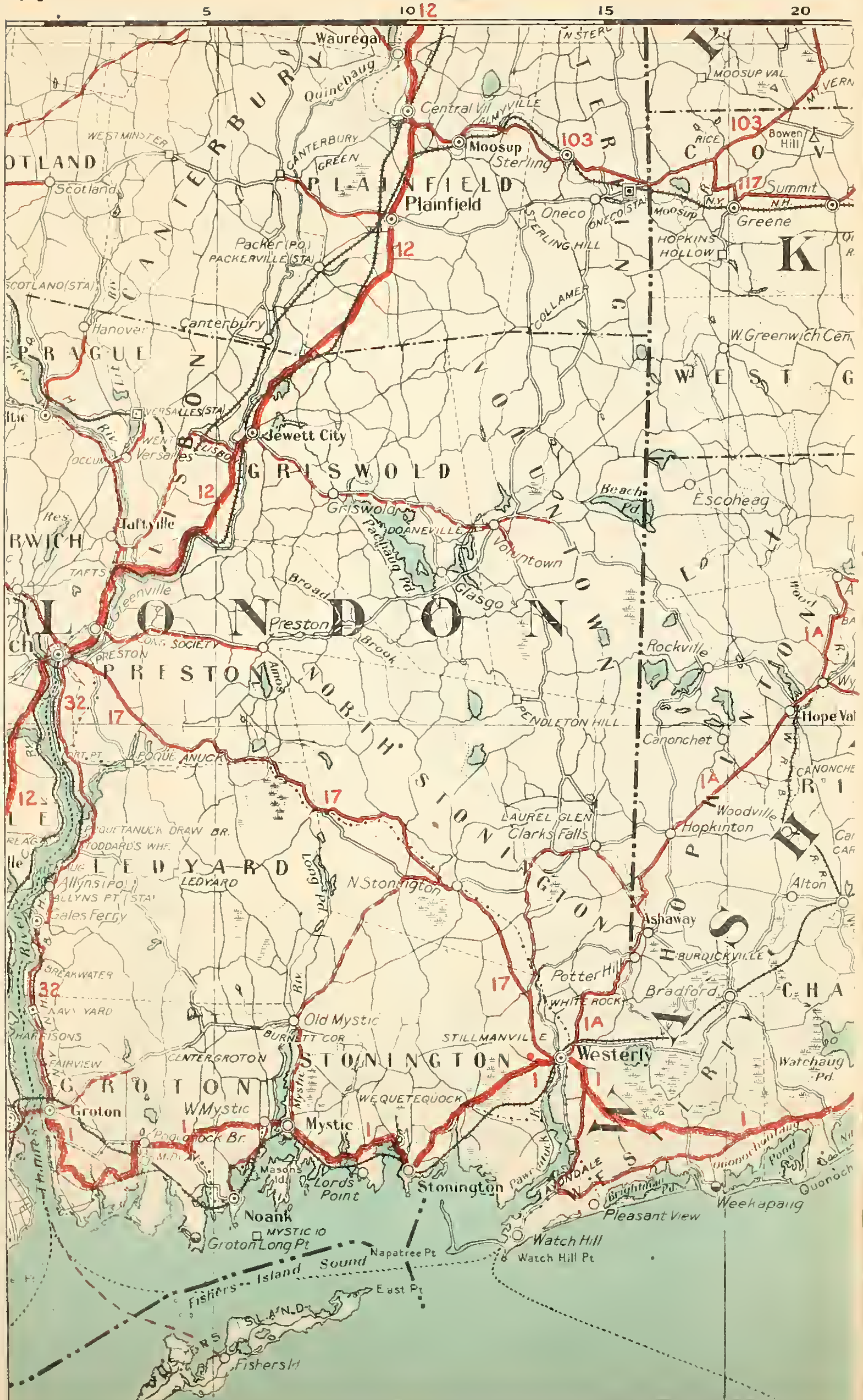

PAGE 65 ABOVE

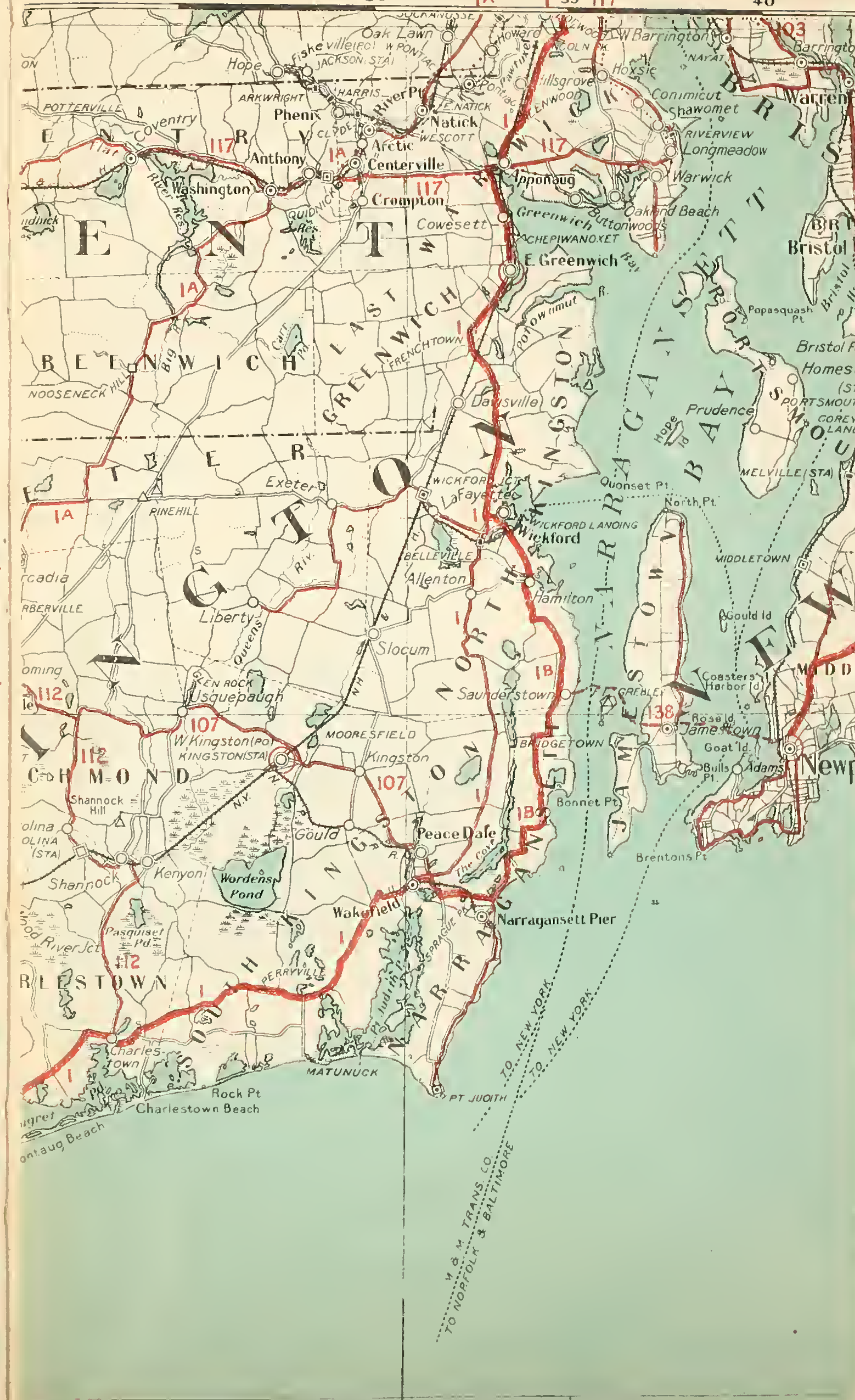

© COPYRIGHTED

COPYRIGHTED ©

PAGE 66 ABOVE

SCALE OF MILES

PAGE 67 ABOVE

PAGE WEST 75

PAGE EAST 68

Barrington
Warren
Swansea
Fall River
City Map Below
Bristol
Bristol Ferry
Homestead (STA)
Portsmouth
Tiverton
Stafford Pd.
Island Park
Newport
MIDDLETOWN
Sakonnet
Sakonnet Pt.
Warren Pt.
West Id. & East Id.
Westport
N. Westport
N. Dartmouth
New Bedford
City Map Below
DARTMOUTH
Dartmouth
Adamsville
LITTLE COMPTON
Little Compton
Westport Pt.
The Knubble
Acoaxet
Horseneck Beach
Gooseberry Neck
Slocums
Flint Pt.
Sachuest Pt.
Gould Id.
Coasters Harbor Id.
Goat Id.
Bulls Pt.
Popasquash Pt.
Mt. Hope Bay
Copecut Hill
BRALEYS
HICKSVILLE
SHAWMUT
MT. PLEASANT
WESTPORT FACTORY
ROCKDALE
ACUSHNET (STA)
TO NEW BEDFORD

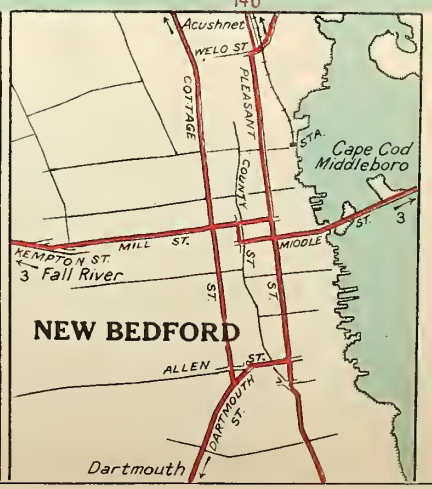

© COPYRIGHTED

Clifford
Acushnet
Mendall Hill
ROCHESTER
Marion
MARION (STA)
Great Hill Pt.
Wenaumet Neck
Bassetts Id.
Butlers Pt.
Sippican Harbor
Blake Pt.
Onset
Bourne
BOURNE
Monument Beach
Pocasset
POCASSET
Cataumet
Forestdale
Scraggy Neck
Megansett
N. Falmouth
Hatchville
Howland Park Hill
W. Falmouth
FALMOUTH
Falmouth
Teaticket
Falmouth Heights
Menauhant
DAVISVILLE
QUISSETT
Woods Hole
Nonamessett Id.
Long Neck
Uncatena Id.
Woepecket Id.
Pasque Id.
Naushon
TARPAULIN COVE
Nashawena Id.
Cuttyhunk
Penikese Id.
Gull Id.
Quicks Hole
Cape Higgon
Menemsha
Gay Head
GAY HEAD
Chilmark
West Chop
Vineyard Haven
VINEYARD HAVEN
Oak Bluffs
MARTHA'S VINEYARD
WEST TISBURY
EDGARTOWN
No Mans Land
MATTAPOISETT
Mattapoisett
E. MATTAPOISETT
Mattapoisett Neck
Pease Pt.
Angelica Pt.
North Sta
OXFORD
NASKETUCKET
Fairhaven
Nasketucket Bay
Ram Id.
North Pt.
West Id.
Rooky Pt.
Clark Pt.
S. Dartmouth
Scontucket Pt.
Ricketsons Pt.
Nonquitt
Round Hill Pt.
Chappaquoit Pt.
BUZZARDS BAY
VINEYARD SOUND
ACUSHNET
ROCHESTER
Wareham
Shaunee State Ferry
Fish and Game Res.

NANTUCKET is shown in detail on the OFFICIAL MAP OF SOUTHERN NEW ENGLAND from which these pages were taken. See Catalogue and Price List on front fly page.

COPYRIGHTED ©

PAGE 70 ABOVE

SCALE OF MILES

PAGE 70 ABOVE

PAGE 71 ABOVE

For Detail in New York see

THE OFFICIAL MAP OF

NEW YORK

(Same size and price.

On sale by stationers and booksellers,

or mailed direct from the publishers.)

THE NATIONAL SURVEY CO.;

CHESTER, VERMONT.

© COPYRIGHTED

COPYRIGHTED ©

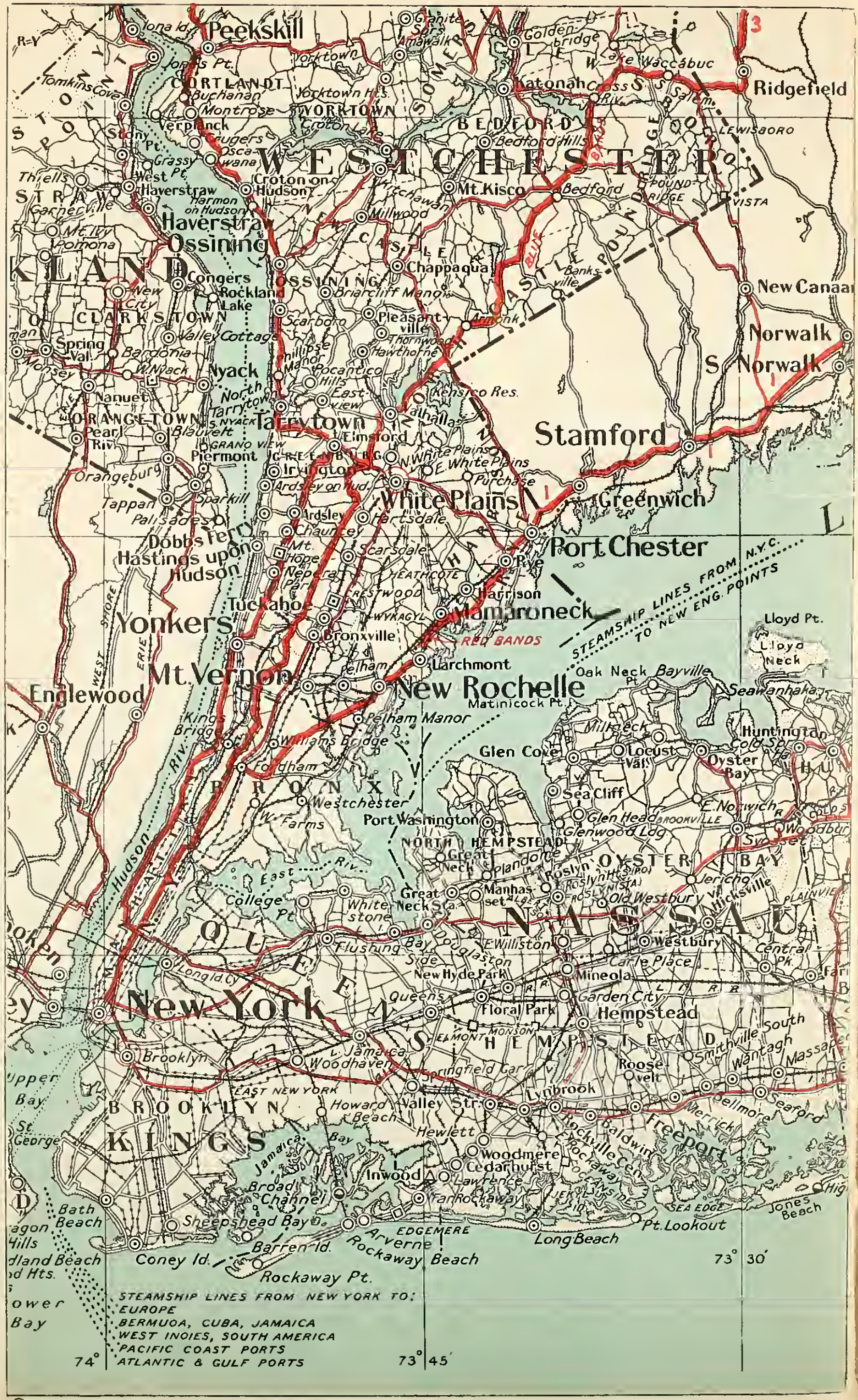

© COPYRIGHTED

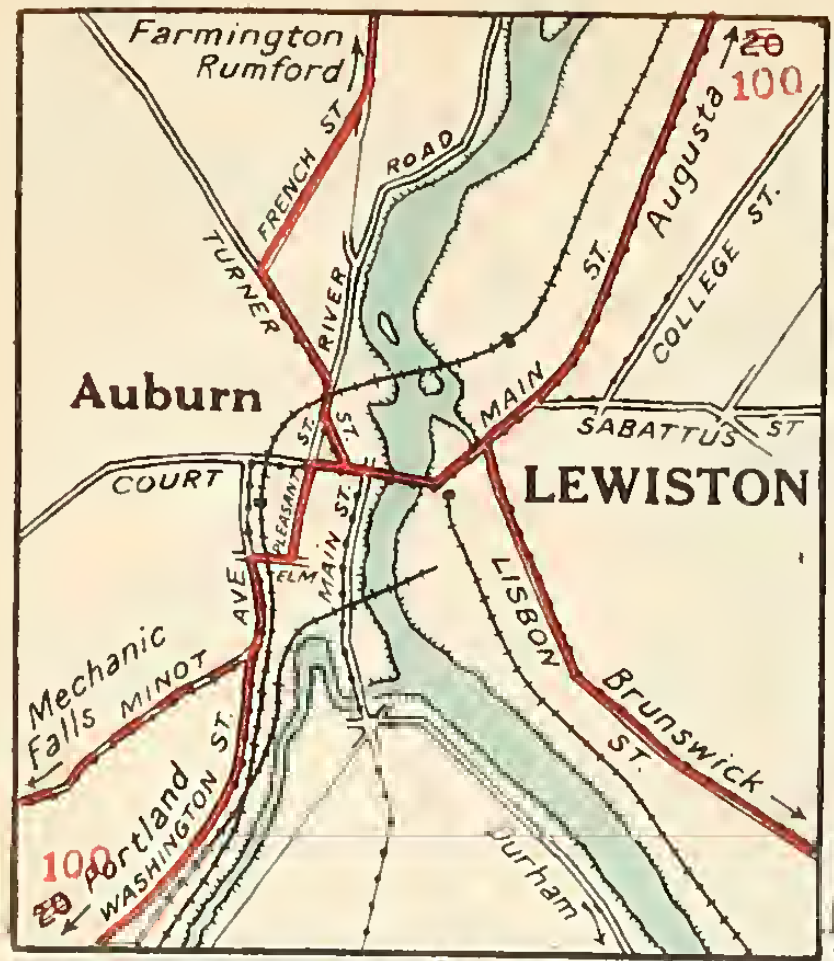

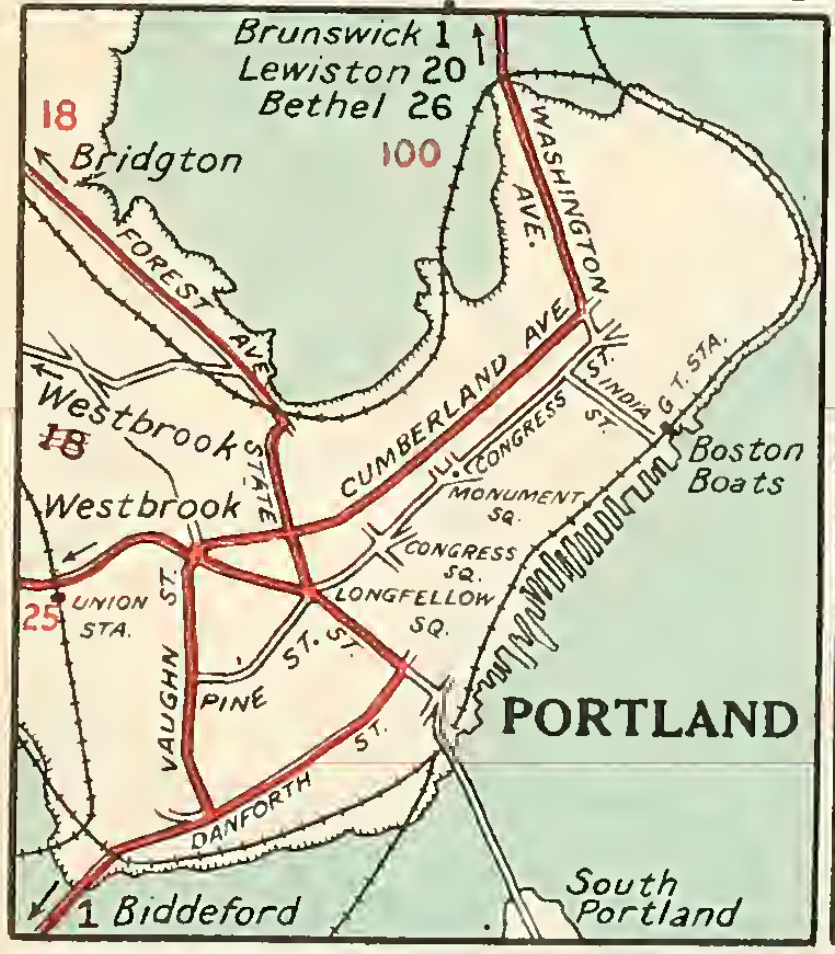

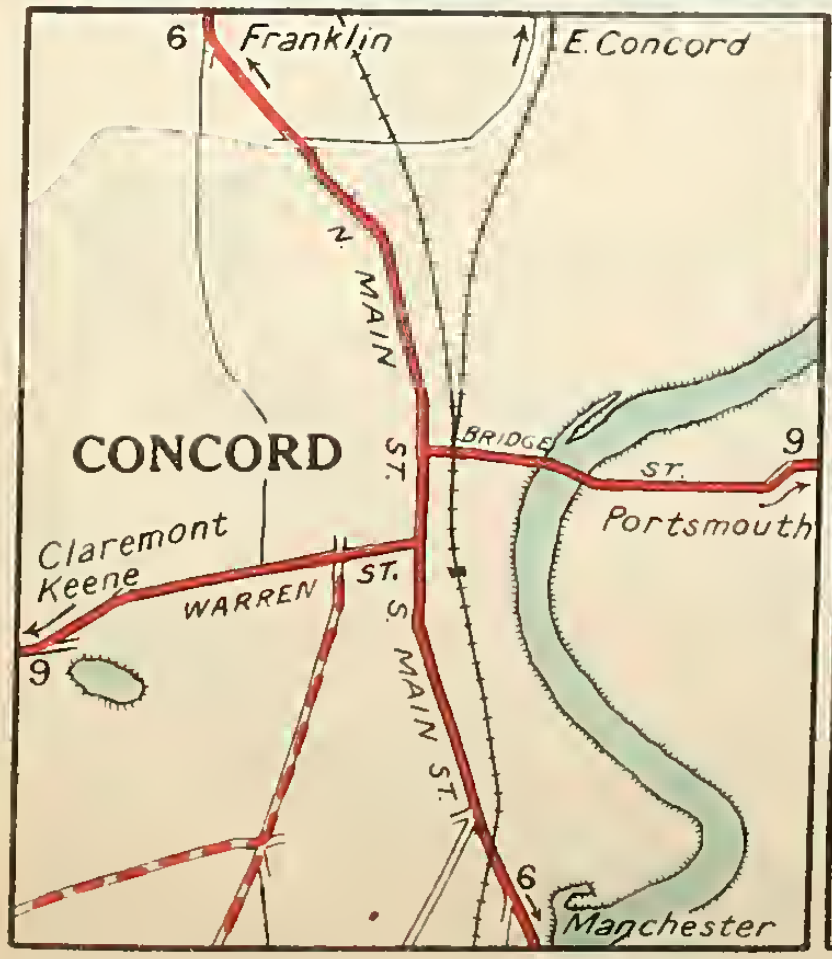

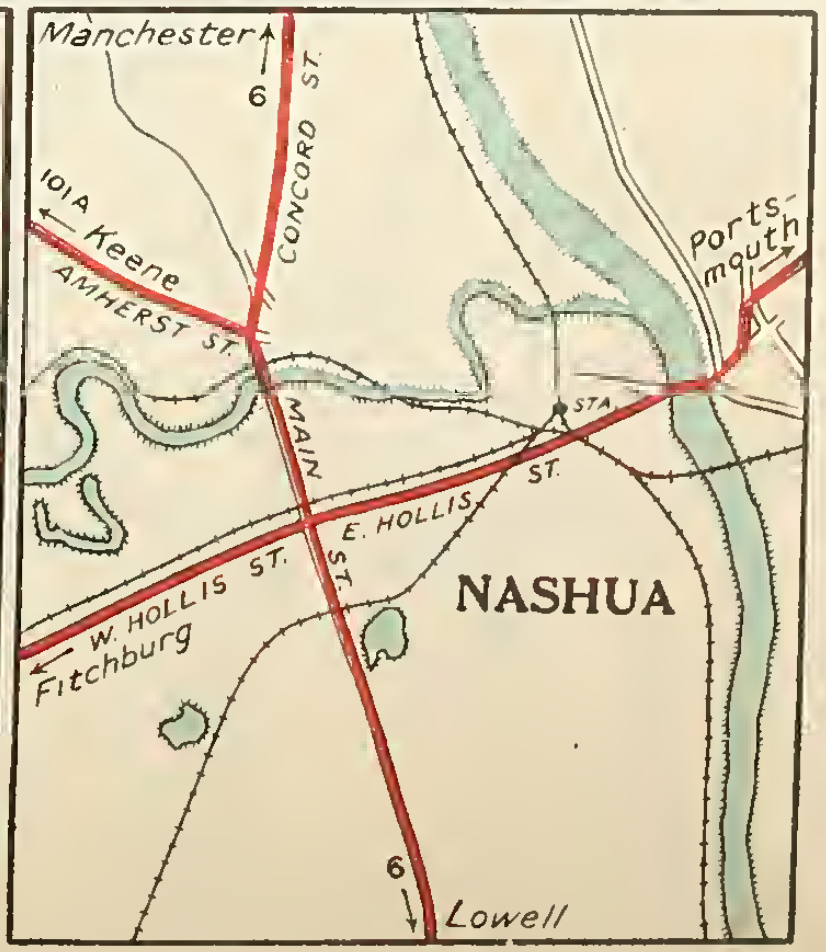

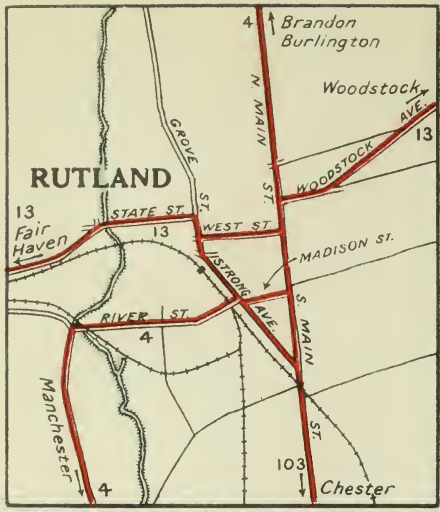
RUTLAND
Brandon
Burlington
Woodstock
N. MAIN ST.
WOODSTOCK AVE.
GROVE ST.
STATE ST.
WEST ST.
Fair Haven
MADISON ST.
STRONG AVE.
RIVER ST.
S. MAIN ST.
Manchester
Chester

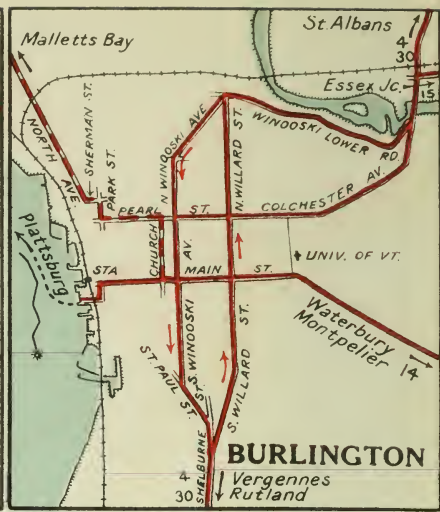
Malletts Bay
St. Albans
Essex Jc.
WINOOSKI LOWER RD.
NORTH AVE.
SHERMAN ST.
PARK ST.
N. WINOOSKI AVE.
N. WILLARD ST.
PEARL ST.
COLCHESTER AV.
Plattsburg
CHURCH
STA
MAIN ST.
UNIV. OF VT.
Waterbury
Montpelier
ST. PAUL ST.
S. WINOOSKI ST.
S. WILLARD ST.
SHELBURNE
BURLINGTON
Vergennes
Rutland

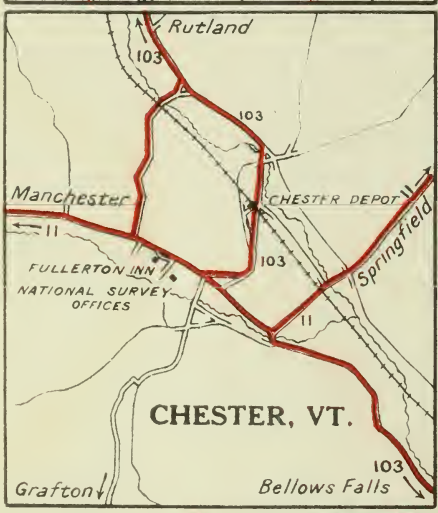
Rutland
Manchester
CHESTER DEPOT
Springfield
FULLERTON INN
NATIONAL SURVEY OFFICES
CHESTER, VT.
Grafton
Bellows Falls

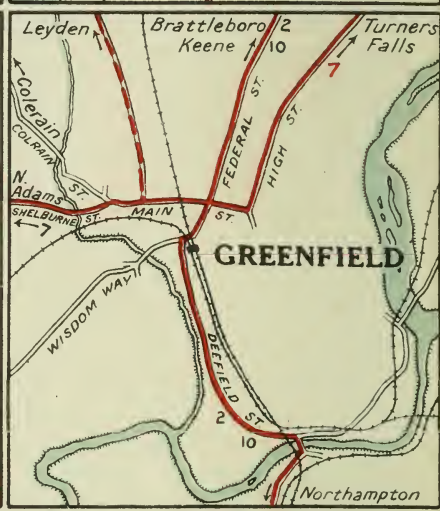
Leyden
Brattleboro
Keene
Turners Falls
Colerain
COLRAIN ST.
N. Adams
SHELBURNE ST.
MAIN ST.
FEDERAL ST.
HIGH ST.
GREENFIELD
WISDOM WAY
DEERFIELD ST.
Northampton

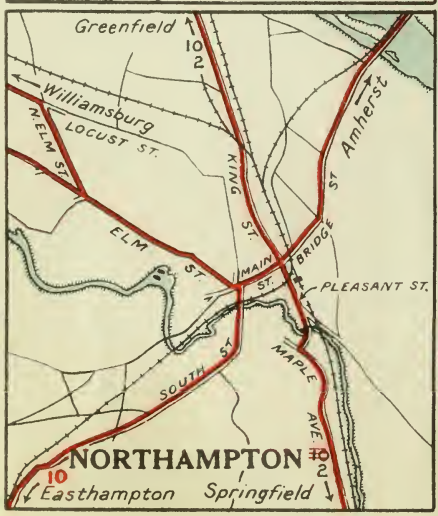
Greenfield
Williamsburg
LOCUST ST.
N. ELM ST.
KING ST.
Amherst
ELM ST.
MAIN ST.
BRIDGE ST.
PLEASANT ST.
SOUTH ST.
MAPLE AVE.
NORTHAMPTON
Easthampton
Springfield

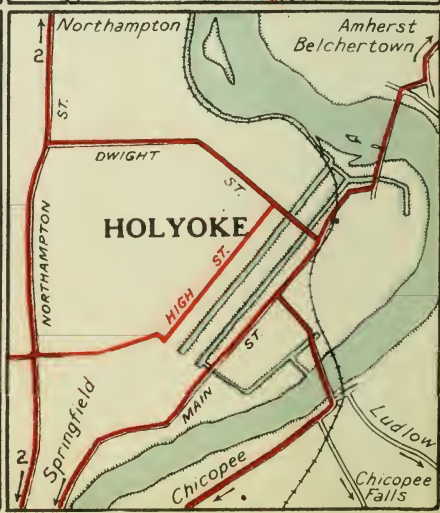
Northampton
Amherst
Belchertown
DWIGHT ST.
NORTHAMPTON ST.
HOLYOKE
HIGH ST.
MAIN ST.
Springfield
Ludlow
Chicopee
Chicopee Falls

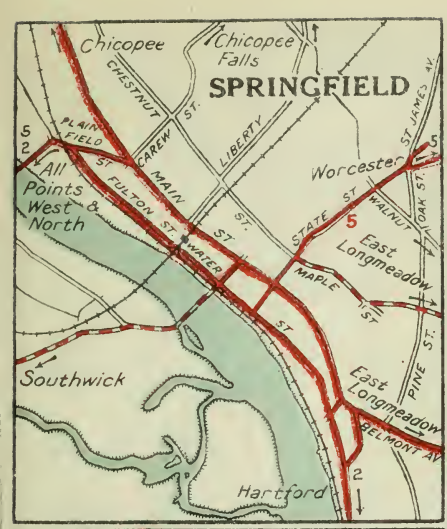
Chicopee
Chicopee Falls
SPRINGFIELD
CHESTNUT ST.
PLAINFIELD ST.
CAREW
LIBERTY
ST. JAMES AV.
All Points West & North
MAIN ST.
FULTON ST.
WATER ST.
Worcester
WALNUT ST.
OAK ST.
STATE ST.
MAPLE ST.
East Longmeadow
PINE ST.
Southwick
East Longmeadow
BELMONT AV.
Hartford

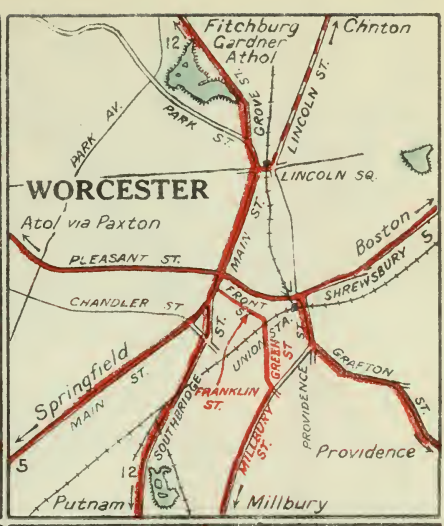
Fitchburg
Gardner
Athol
Chnton
PARK AV.
GROVE ST.
LINCOLN ST.
WORCESTER
LINCOLN SQ.
Atol via Paxton
PLEASANT ST.
MAIN ST.
Boston
SHREWSBURY
CHANDLER ST
FRONT ST.
UNION STA.
GREEN ST.
GRAFTON ST.
Springfield
MAIN ST.
FRANKLIN ST.
SOUTHBRIDGE
WILLBURY ST.
PROVIDENCE
Providence
Putnam
Millbury

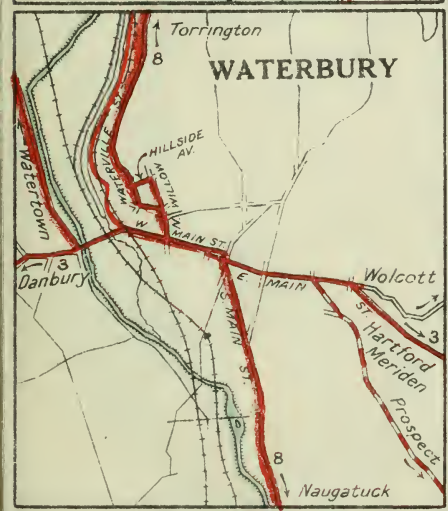
Torrington
WATERBURY
Watertown
HILLSIDE AV.
MOTTAI
WATERBURY ST.
W. MAIN ST.
Danbury
E. MAIN
Wolcott
E. MAIN ST.
Hartford
Meriden
Prospect
Naugatuck

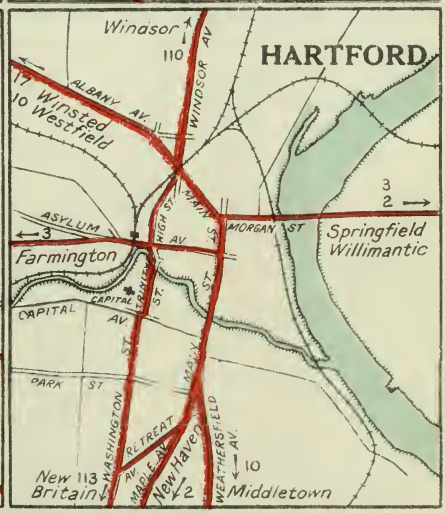
Winsor
HARTFORD
ALBANY AV.
WINDSOR AV.
Winsted
Westfield
ASYLUM
HIGH ST.
MAIN
MORGAN ST
Springfield
Willimantic
Farmington
CAPITAL
CAPITAL AV
PARK ST
WASHINGTON
RETREAT AV.
MAPLE AV.
WEATHERSFIELD AV.
New Britain
New Haven
Middletown

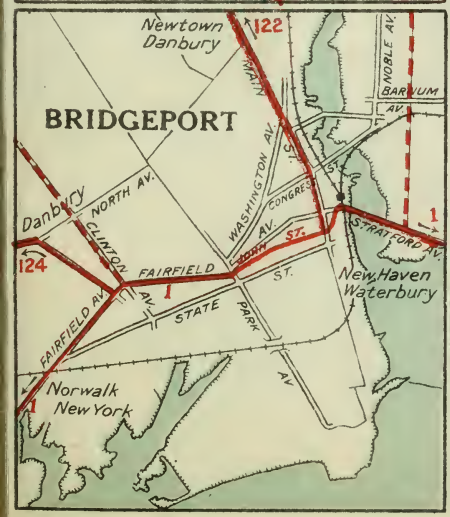
Newtown
Danbury
BRIDGEPORT
MAIN
NOBLE AV.
BARNUM AV.
WASHINGTON AV.
NORTH AV.
Danbury
CLINTON AV.
FAIRFIELD
CONGRESS
JOHN ST.
STRATFORD AV.
New Haven
Waterbury
FAIRFIELD AV.
STATE PARK AV.
Norwalk
New York

Southington
Southington
DIXWELL AV.
Middletown
Hartford
WHITNEY AV.
EDWARDS ST.
HUMPHREY ST.
Waterbury
WHALEY AV.
STATE ST.
ELM ST.
Derby
CHAPEL
YALE UNIV.
GRAND AV
EAST
New London
CHAPEL ST.
CONGRESS
HOWARD AV.
STA
Bridgeport
New London
NEW HAVEN

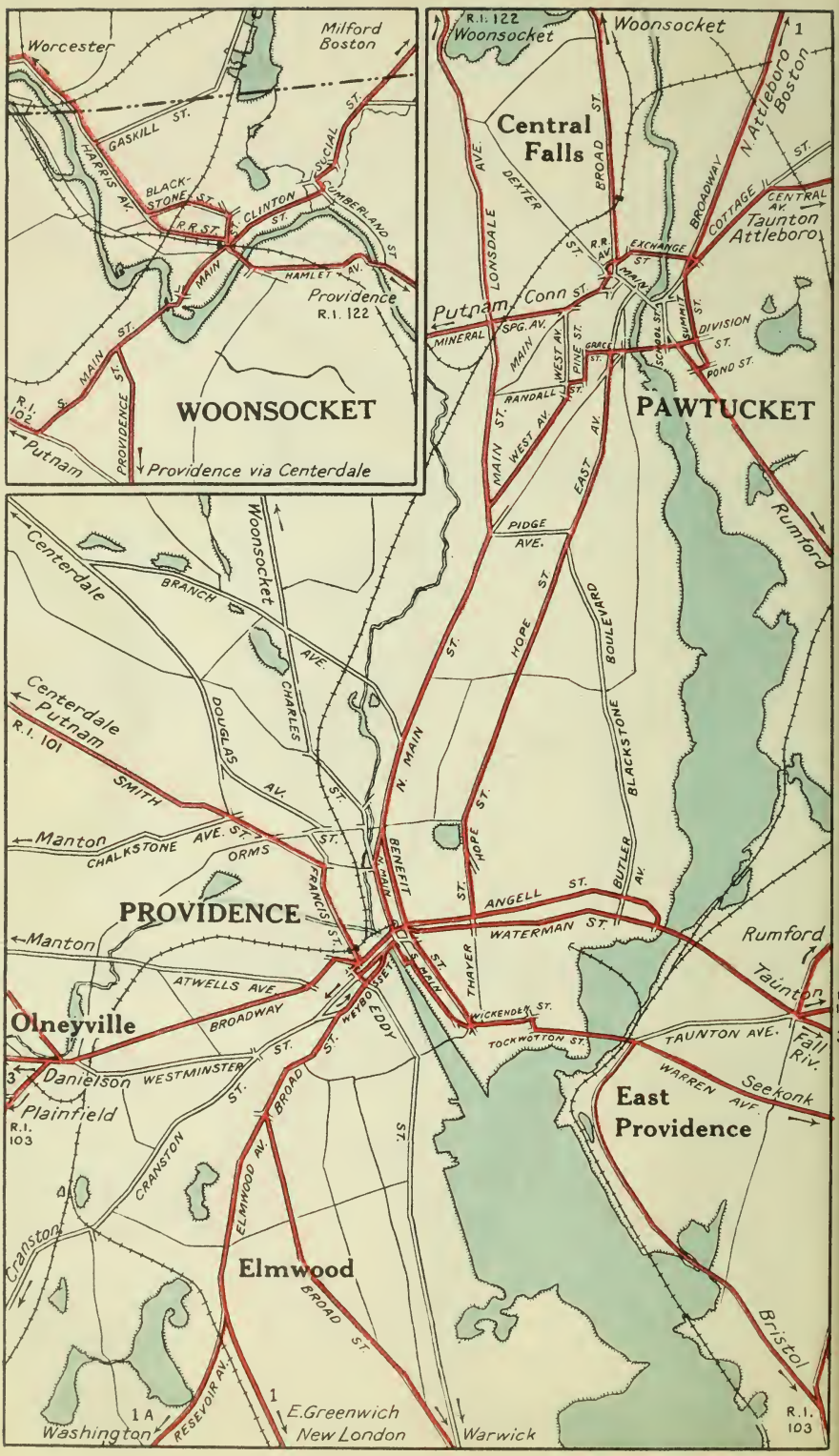
Worcester
Milford
Boston
GASKILL ST.
HARRIS AV.
BLACK-STONE ST.
R.R. ST.
CLINTON ST.
SOCIAL ST.
CUMBERLAND ST.
MAIN ST.
HAMLET AV.
Providence
R.I. 122
WOONSOCKET
R.I. 102
Putnam
PROVIDENCE ST.
Providence via Centerdale
R.I. 122
Woonsocket
Woonsocket
1
N. Attleboro
Boston
Central Falls
DEXTER AVE.
LONSDALE
BROAD ST.
BROADWAY
COTTAGE ST.
CENTRAL AV.
Taunton
Attleboro
R.R. AV.
EXCHANGE ST.
MAIN
Putnam
Conn ST.
SPG. AV.
MINERAL
MAIN ST.
WEST AV.
PINE ST.
GRACE ST.
SCHOOL ST.
SUMMER ST.
DIVISION ST.
POND ST.
RANDALL ST.
PAWTUCKET
MAIN ST.
WEST AV.
EAST AV.
Rumford
Centerdale
BRANCH
Woonsocket
AVE.
PIDGE AVE.
HOPE ST.
BOULEVARD
Centerdale
Putnam
R.I. 101
DOUGLAS AV.
CHARLES ST.
N. MAIN ST.
BLACKSTONE
SMITH
Manton
CHALKSTONE AVE.
ORMS ST.
HOPE ST.
BUTLER AV.
BENEFIT ST.
N. MAIN
FRANCIS ST.
ANGELL ST.
PROVIDENCE
Manton
WATERMAN ST.
Rumford
Taunton
R.I. 101
3
Fall Riv.
ATWELLS AVE.
MAIN ST.
THAYER ST.
WICKENDEN ST.
TOCKWOTTON ST.
TAUNTON AVE.
Olneyville
BROADWAY
WEYBOSSET ST.
EDDY ST.
Danielson
WESTMINSTER ST.
3
Plainfield
R.I. 103
BROAD ST.
WARREN AVE.
Seekonk
East Providence
CRANSTON ST.
ELMWOOD AV.
Cranston
Elmwood
BROAD ST.
Bristol
1 A
Washington
RESEVOIR AV.
1
E. Greenwich
New London
Warwick
R.I. 103

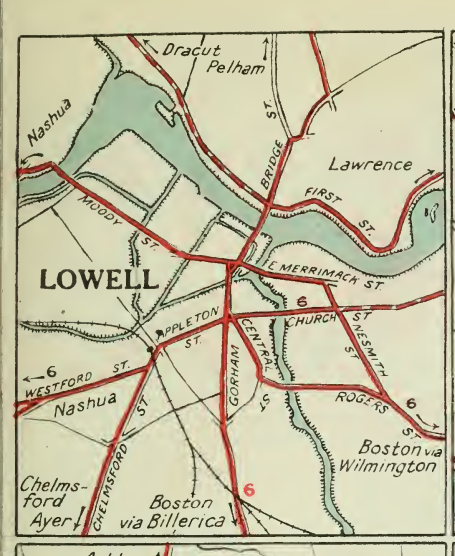
Dracut
Pelham
Nashua
Lawrence
BRIDGE ST.
FIRST ST.
MOODY ST.
LOWELL
E. MERRIMACK ST.
APPLETON ST.
CHURCH ST
WESMITH ST.
CENTRAL ST.
GORHAM ST.
WESTFORD ST.
Nashua ST
ROGERS ST.
Boston via Wilmington
CHELMSFORD ST.
Chelmsford Ayer
Boston via Billerica
6

Manchester
28
BROADWAY
LAWRENCE ST.
SWAN ST.
EAST ST.
Haverhill
HAVERHILL ST.
LAWRENCE
JACKSON ST.
HAVERHILL ST.
NEWBURY ST.
UNION ST.
COMMON ST.
CANAL ST.
MERRIMACK ST.
N. Andover
Salem
LORING ST.
Lowell WATER ST.
BROADWAY
PARKER ST.
S. UNION ST.
OSGOOD ST.
WINTHROP AV.
28
Boston

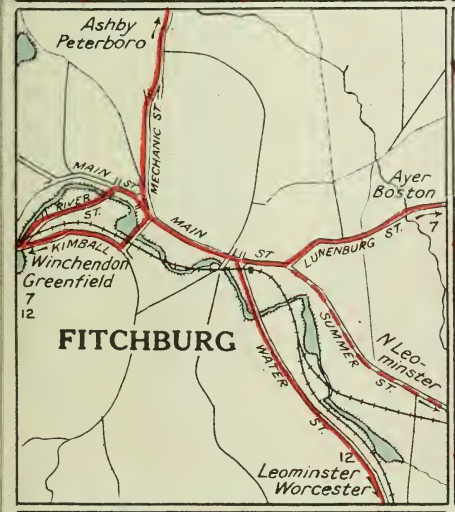
Ashby
Peterboro
MECHANIC ST
MAIN ST.
RIVER ST.
Ayer
Boston
MAIN ST
LUNENBURG ST.
7
KIMBALL
Winchendon
Greenfield
7
12
FITCHBURG
SUMMER ST.
N. Leominster
WATER ST.
12
Leominster
Worcester

Beverly
Gloucester
Newburyport
1A
Danvers
NORTH ST.
SALEM
BRIDGE ST.
WALNUT ST.
ESSEX ST.
DERBY ST.
HIGHLAND
Peabody
ESSEX ST.
BROAD ST.
HIGHLAND AV.
LAFAYETTE ST.
1A
Boston
Boston via Lynn
Marblehead

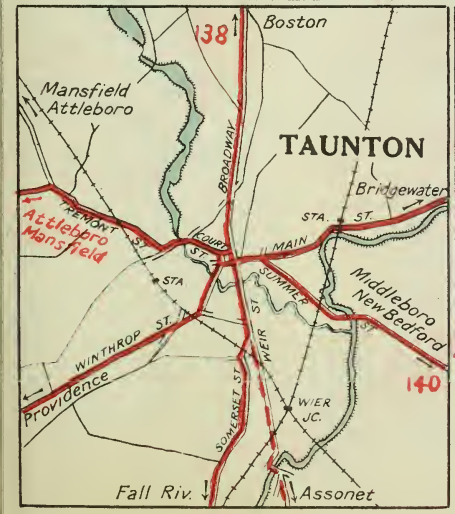
138
Boston
Mansfield
Attleboro
TAUNTON
BROADWAY
Bridgewater
TREMONT ST.
Attleboro
Mansfield
STA.
ST.
COURT ST.
MAIN ST.
STA
SUMMER ST.
Middleboro
New Bedford
WINTHROP ST.
WEIR ST.
140
Providence
SOMERSET ST.
WIER JC.
Fall Riv.
Assonet
138

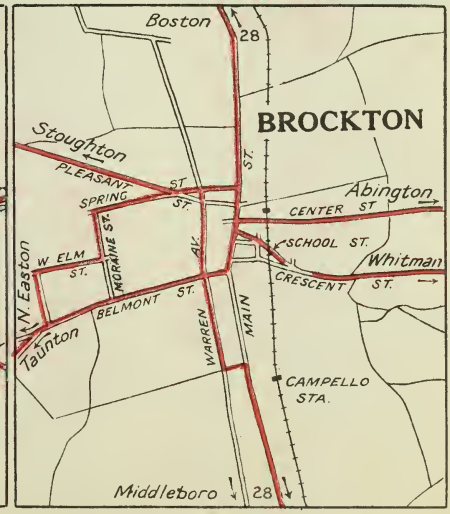
Boston
28
BROCKTON
Stoughton
PLEASANT ST.
ST.
SPRING ST.
Abington
CENTER ST
SCHOOL ST.
Whitman
W. ELM ST.
MORAINE ST.
AV.
CRESCENT ST.
N. Easton
BELMONT ST.
Taunton
WARREN
MAIN
CAMPELLO STA.
Middleboro
28

INDEX AND POPULATION

WITH HOTEL KEY

NOTE—Immediately following the name of each town is the number of the page on which it is shown, together with one or more letters giving its geographical location on the page. For instance: "Chester 19 S" means that Chester is on page 19, Southern part.

The figures at the right indicate the population.

ABBREVIATIONS

H—One Hotel.
2H—Two Hotels.
3H—Three Hotels.
*—Part open summer only
†—All open summer only.
N—North part of page.
S—South part of page.
E—East part of page.
W—West part of page.
C—Center of page.
NE—Northeast part of page.
SW—Southwest part of page.
NW—Northwest part of page.
SE—Southeast part of page.

MAINE

	Abbot Village 40-N	572
	Acadia 29-C	
	Acton 50-NW	499
	Addison 43-S	833
	Albion 40-S	900
	Alexander 43-NE.	371
1H	Alfred 50-C	738
	Allegash 28-W	350
	Alna 8-C	320
	Amherst 42-C	198
2H	Andover 38-S	767
	Anson 39-E	2,593
	Appleton 49-NW	683
	Arrowsic 48-SW	176
	Ashdale 47-SE	
3H	Ashland 29-SW	2,391
	Ash Point 49-C	
	Ashville 42-SE	
	Asticou 45-C	
1H	Athens 40-C	766
	Atlantic 45-S	
2H	Auburn 47-C	16,985
3H	Augusta 48-NW	14,114
	Aurora 42-C	95
	Ayers 44-C	
4H*	Bailey Island 47-S	
	Bald Mountain 38-C	82
	Bancroft 37-NW	315
3H	Bangor 41-C	25,978
7H†	Bar Harbor 45-E	3,622
	Baring 44-N	227
	Barker 38-C	
1H†	Bar Mills 50-N	
2H	Bath 47-E	14,731
	Bay Point 48-SW	
	Bayside 49-N	
2H*	Bayville 48-S	
	Beals 43-S	
	Beddington 42-E	40
4H†	Belfast 41-S	5,033
1H	Belgrade 40-SW	957
2H†	Belgrade Lakes 40-SW	
1H	Bemis 38-C	
	Benedicta 36-N	268
	Benton Station 40-S	
	Benton 40-S	1,108
	Bernard 45-C	
	Berry Mills 38-SE	
1H	Berwick 50-C	2,057
2H	Bethel 46-N	1,792
5H*	Biddeford 50-E	18,008
	Biddeford Pool 51-NW	
	Big Island 32-S	
1H	Bingham 39-NE	1,143
	Birches 38-C	
	Birch Harbor 45-E	
	Birch Island 47-S	
	Blaine 31-E	1,117
	Blanchard 34-S	124
4H*	Blue Hill 45-W	1,564
	Blue Hill Falls 45-W	
	Bolsters Mills 46-E	
1H†	Boothbay 48-C	1,432
5H*	Boothbay Harbor 48-C	2,025
1H	Bowdoinham 47-E	1,030
	Bowerbank 35-SW	41
	Bradbury 28-N	
	Bradford 41-N	738
	Bradford Center 41-N	
	Bradley 42-W	672
	Brewer 41-E	6,064
	Bremen 48-C	423
	Bridgton 46-C	2,546
	Bridgewater Center 31-E	1,212
6H*	Brighton 40-NW	293
	Bristol 48-C	1,419
	Brooklin 45-W	856
	Brooks 41-SW	691
	Brookton 37-C	216
	Brooksville 49-NE	1,019
3H*	Brownfield 46-W	835
1H	Brownville 35-S	1,743
	Brownville Jct. 35-S	
1H	Brunswick 47-C	7,261
	Bryant Pond 46-N	
1H	Buckfield 47-NW	957
	Bucks Harbor 44-SW	
1H	Bucksport 41-S	1,906
	Burlington 42-N	330
	Burnham 40-E	643
	Bunker Hill 48-C	
	Burkettville 48-NE	
	Bustins Island 47-S	
	Buxton 50-NE	1,560
	Buxton Centre 50-NE	
	Byron 38-C	217
2H	Calais 44-N	6,084
	Cambridge 40-N	318
3H*	Camden 49-C	3,403
1H	Canaan 40-C	822
	Canton Point 39-SW	
	Canton 47-NW	750
	Cape Cottage 51-NW	
2H	Cape Elizabeth	1,534
	Cape Neddick 50-C	
	Capens 34-C	
2H*	Cape Porpoise 51-NW	
	Cape Rozier 49-N	
	Capitol 48-S	
	Caratunk 33-S	193
1H	Caribou 29-C	6,018
	Cardville 42-NW	
1H	Carmel 41-C	918
	Carroll 36-E	395
	Carry Pond 39-N	
	Carthage 38-SE	282
	Casco 46-E	685
5H*	Castine 49-N	743
	Cathance 47-E	
	Cedar 43-E	
	Cedar Grove 48-W	
	Center 45-C	
	Center Lovell 46-C	
	Centerville 43-C	104
	Chamberlain 48-C	
	Charleston 41-NW	720
7H*	Chebague Island 47-S	
2H	Cherryfield 43-SW	1,304
	Chesterville 39-S	586
	China 40-S	1,257
	Chisholm 39-S	
6H*	Christmas Cove 48-S	
	Citypoint 41-S	
	Clark Island 49-W	
	Cleveland 29-NW	
1H†	Cliff Island 47-S	
	Clifton 42-W	185
2H	Clinton 40-C	1,230
	Columbia Falls 43-C	658
	Convene 46-C	
	Cooper 43-E	197
	Coopers Mills 48-C	
1H	Corinna 40-E	1,394
2H	Cornish 46-S	813
	Costigan 42-W	
	Cousins Island 47-S	
1H	Cranberry Isles 45-C	410
	Crawford 43-NE	119
	Criehaven 49-S	63
	Cumberland Center 47-SW	
	Cundys Harbor 47-SE	
	Curtis Corner 47-N	
	Cushing Island 51-NW	416
	Cutler 44-C	584
	Daigle 28-NE	
	Dallas 38-E	365
1H	Damariscotta 48-C	849
2H	Danforth 37-W	1,201
	Danville 47-C	
	Darkharbor 49-C	
	Davidson 36-NW	
	Dead River 39-N	95
	Deblois 43-W	75
2H†	Deer Isle 49-E	1,718
2H	Denmark 46-C	576
1H	Dennysville 44-C	434
1H	Derby 35-S	
	Detroit 40-E	412
2H	Dexter 40-E	4,113
	Dixfield 38-SE	1,134
	Dixmont 41-E	602
	Douglas Hill 46-C	
1H	Dover 41-NW	1,979
	Dresden 48-W	620
	Dresden Mills 48-C	
	Drew 36-E	286
	Dryden 39-S	
	Dry Mills 47-W	
	Dyerbrook 31-S	385
	Eagle 49-C	
	Eagle Lake 28-C	1,772

MAINE (Continued)

	East Andover 38-S	
	East Baldwin 46-S	
4H*	East Boothbay 48-S	
	East Corinth 41-C	
	East Blue Hill 45-C	
	East Brownfield 46-C	
	East Bucksport 41-E	
	East Denmark 46-C	
	East Dixfield 39-SW	
	East Dover 35-SW	
	East Eddington 42-W	
	East Edgecomb 48-C	
	East Franklin 42-SE	
	East Gray 47-C	
	East Hiram 46-C	
	East Holden 41-E	
	East Lebanon 50-C	
	East Limington 46-S	
	East Livermore 47-N	2,636
2H	East Machias 44-W	1,353
	East Millinocket 36-W	1,392
	East Newport 41-E	
	East New Portland 39-C	
	East Northport 49-N	
	Easton 31-NE	
	East Orland 41-SE	
	East Parsonfield 46-S	
	East Peru 39-SW	
	East Poland 47-W	
1H	Eastport 44-E	4,494
	East Sebago 46-S	
	East Stoneham 46-C	
	East Sullivan 42-SE	
	East Sumner 47-NW	
	East Surry 42-S	
	East Union 49-W	
	East Vassalboro 40-S	
	East Waterboro 50-N	
	East Waterford 46-C	
	East Wilton 39-S	
	East Winn 36-C	
	East Winthrop 47-NE	
	Eaton 37-C	
	Eden 45-C	
	Edgecomb 48-C	428
	Eggemoggin 49-N	
1H	Eliot 50-C	1,530
1H	Ellsworth 42-S	3,058
	Ellsworth Falls 42-S	
	Elmore 49-W	
	Emery Mills 50-C	
	Enfield 36-SW	1,041
	Etna 41-E	386
1H	Eustis 32-SE	589
	Exeter 41-E	807
1H	Fairfield 40-S	4,253
	Fairfield Center 40-C	
2H	Farmington 39-C	3,197
	Farmington Falls 39-S	
	Fayette 47-N	523
	Five Islands 48-S	
	Flagstaff 33-SW	102
	Flye Point 45-W	
	Forest City 37-C	65
	Forest Station 37-C	
1H	Fort Fairfield 29-SE	4,551
1H	Fort Kent 28-NE	4,237
	Fort Kent Mills 28-NE	
1H	Foxcroft 41-NW	2,071
	Frankfort 41-C	624
	Franklin 42-S	925
	Freedom 40-SE	460
1H	Freeport 47-C	2,488
	Frenchboro 45-S	
	Frenchville 29-NW	1,586
1H	Friendship 48-E	696
	Frye 38-SE	
1H	Fryeburg 46-W	1,283
	Garland 41-NW	677
1H	Gardiner 48-W	5,475
	Georgetown 48-SW	429
	Gerard 33-W	
	Gerry 41-N	
	Gilbertville 39-SW	
	Gilead 46-NW	196
	Glen Cove 49-C	
	Glendon 48-C	
	Glenmere 48-E	
	Glenwood 36-NW	87
2H*	Gorham 46-SE	2,870
	Gotts Island 45-S	
	Gouldsboro 42-SE	1,282
	Grand Isle 29-NW	1,352
1H	Grand Lake Stream 37-S	231
	Grants 38-N	
1H	Gray 47-W	1,139
	Great Pond 42-C	
	Great Works 42-W	
	Greene 47-C	670
	Greenlake 42-W	
	Greenville 34-C	1,550
2H*	Greenville Junction 34-C	
1H	Greenwood 46-N	605
3H	Guilford 34-SE	1,687
	Grindstone 35-E	
	Griswold 31-W	
	Grove 43-E	
	Guerette 29-W	
	Haines Landing 38-C	
	Harborside 49-N	
	Hale 38-SE	
	Hall Quarry 45-C	
1H	Hallowell 48-NW	2,764
	Hampden 41-C	2,352
	Hampden Highlands 41-C	
	Hamlin 29-E	
1H†	Hancock 42-S	770
	Hancock Point 42-SE	
	Hanover 38-S	165
1H	Harmony 40-C	838
2H	Harrington 43-S	1,024
3H*	Harrison 46-C	901
	Hartford 47-NW	525
1H	Hartland 40-C	1,140
	Harvey 31-E	
	Haynesville 37-NW	349
	Head Tide 48-C	
	Hebron 47-W	652
	Hebron Station 47-W	
	Heron Island 48-S	
	Herricks 49-NE	
	Hillside 46-C	
	Hinckley 40-C	
1H	Hiram 46-C	921
	Hodgdon 31-SE	1,070
	Holeb 32-E	63
	Hollis Center 50-N	1,092
	Hope 49-NW	424
	Houghton 38-C	
4H	Houlton 31-SE	6,191
	Howland 35-SE	724
	Howe Brook 31-C	
	Howes Corners 47-N	
	Hulls Cove 45-C	
	Indian Point 45-C	
	Indian River 43-S	
	Indian Rock 38-C	
	Intervale 47-C	
1H	Island Falls 31-S	1,683
	Isle Au Haut 45-SW	102
1H	Islesboro 49-N	637
2H*	Islesford 45-C	
1H†	Isle of Springs 48-S	
2H*	Jackman 33-W	902
	Jackman Station 33-W	
	Jacksonville 44-W	
	Jay 39-S	3,152
	Jefferson 48-C	914
	Jemtland 29-C	
	Jonesboro 43-E	461
3H	Jonesport 43-S	2,129
	Katahdin Iron Works 35-W	92
	Keegan 29-N	
	Keens Mills 47-N	
1H	Kennebunk 50-E	3,138
7H*	Kennebunk Beach 50-E	
16H*	Kennebunkport 50-E	1,431
1H†	Kennebago Lake 38-N	
	Kenduskeag 41-C	451
	Kents Hill 47-N	
1H	Kezar Falls 46-SW	
1H	Kineo 34-W	21
1H	Kingfield 39-C	975
	Kingman 36-E	604
	Kingsbury 40-N	63
	Kittery 50-C	4,763
	Kittery Depot 50-C	
3H†	Kittery Point 50-C	
	Knox Station 40-SE	532
2H	La Grange 41-N	478
	Lake Austin 34-SW	
	Lake Moxie 33-SE	
	Lakeside 40-SW	
	Lake View 35-S	368
	Lambert Lake 37-E	119
	Larone 40-C	
	Lawry 48-E	
1H	Lee 36-S	724
	Leeds 47-N	840
	Leeds Junction 47-C	
	Levant 41-C	602
3H	Lewistown 47-C	31,791
2H*	Liberty 48-NE	571
	Lille 29-N	
	Lily Bay 34-C	92
	Limerick 46-S	761
	Limington 46-S	803
	Limestone 29-E	1,506
1H	Lincoln 36-S	2,452
	Lincoln Center 36-C	
2H	Lincolnville 49-N	811
	Lincolnville Center 49-N	
	Lineker 48-S	
	Linneus 31-S	706
	Lisbon 47-C	4,091
	Lisbon Center 47-C	
1H	Lisbon Falls 47-C	
	Litchfield 47-E	815
	Little Deer Isle 49-NE	
	Littlejohn Island 47-S	
	Livermore 47-N	1,064
1H	Livermore Falls 39-S	
1H	Locke Mills 46-N	
	Long Cove 49-W	
2H*	Long Island 47-S	164
	Long Pond 33-C	177
	Lookout 45-SW	
	Loudville 48-C	
7H†	Lovell 46-W	575
	Lubec 44-C	3,371
	Ludlow 31-S	375
	McKinley 45-C	
3H	Machias 43-E	2,152
	Machias Port 44-W	1,117
	MacMahan 48-S	
	Macwahoc 36-C	131
1H	Madison 40-W	3,700
	Madrid 38-E	258
	Madawaska 29-NW	1,933
	Mainstream 40-C	
	Manchester 48-NW	485
	Manset 45-C	
	Maplegrove 29-SE	
	Mapleton 29-S	1,128
	Maplewood 50-N	
2H*	Maranacook 47-NE	
	Mariner 47-S	
	Marlboro 42-S	
1H	Mars Hill 31-NE	1,783
	Martin 48-E	
	Masardis 31-W	690
	Matagamon 30-C	
	Matinicus 49-S	140
	Mattawamkeag 36-C	553
	Mayfield 40NW	21
	Mechanic Falls 47-W	1,614
	Medford 35-S	228
	Medford Center 35-S	
	Medomak 48-E	
	Medway 36-W	390
	Mercer 39-E	453
	Merepoint 47-S	
	Mexico 38-SE	3,242
	Michaud 28-N	
1H	Middle Dam 38-W	
	Milford 41-E	1,128
1H	Millbridge 43-SW	1,196
1H	Millinocket 35-E	4,528
1H	Milo 35-S	2,894
	Mintum 45-S	
	Minot 47-W	726

MAINE (Continued)

	Monaida 36-N	
2H*	Monhegan 48-SE	133
	Monroe 41-C	734
1H	Monmouth 47-C	1,372
1H†	Moosehead 34-C	
	Moose River 33-W	511
1H	Monson 34-S	1,079
	Monticello 31-E	1,268
	Montville 40-SE	743
	Morrill 51-SW	307
	Moody 50-E	
	Moody Mountain 49-NW	
	Monmouth 47-C	
	Mountain View 38-C	
	Mount Desert 45-C	1,497
	Mount Desert Ferry 45-C	
	Mount Vernon 39-SE	745
	Muscongus 48-C	
	Myra 42-C	
4H*	Naples 46-C	514
	Naskeag 45-W	
	National Soldiers Home 48-NW	
1H	Newagen 48-S	
1H	New Castle 48-C	993
	Newfield 50-N	531
	New Gloucester 47-W	1,384
	New Harbor 48-C	
	New Limerick 31-S	412
	Newport 40-E	1,709
	New Portland 39-C	840
1H	New Sharon 39-C	885
	New Sweden Station 29-C	964
	New Vineyard 39-C	471
	Nobleboro 48-C	666
	Norcross 35-E	
	Norridgewock 40-W	1,532
	North Appleton 49-NW	
	North Amity 37-NW	
1H	North Anson 39E	
2H	North Berwick 50-C	1,652
	North Bradford 41-N	
	North Belgrade 40-SW	
2H*	North Bridgton 46-C	
	North Brooklin 45-W	
	North Brooksville 49-NE	
	North Castine 49-N	
	North Chesterville 39-S	
	North Cutler 44-C	
	North Deer Isle 49-E	
	North Dexter 40-NE	
	North Dixmont 41-E	
	North East Carry 34-N	
4H†	Northeast Harbor 45-C	
	North Edgecomb 48-C	
	Northfield 43-C	83
	North Fryeburg 46-W	
	North Gorham 46-SE	
	North Hancock 42-S	
2H	North Haven 49-C	510
1H	North Islesboro 49-N	
	North Jay 39-S	
	North Lebanon 50-W	
	North Leeds 47-N	
	North Livermore 39-S	
	North Lovell 46-C	
	North Lubec 44-C	
	North Mariaville 42-C	
	North Monmouth 47-N	
	North New Portland 39-C	
	North New Castle 48-C	
	North Newry 38-SW	
	North Penobscot 41-SE	
1H	Northport 49-N	466
	North Raymond 47-W	
	North Rumford 38-S	
	North Sebago 46-C	
	North Sedgwick	
	North Shapleigh 50-N	
	North Sullivan 42-SE	
	North Turner 47-N	
	North Vassalboro 40-S	
	North Waldoboro 48-E	
	North Waterboro 50-N	
	North Waterford 46-C	
	Norh Wayne 47-N	
	North Whitefield 48-C	
	North Windham 46-SE	
	North Yarmouth 47-S	590
2H	Norway 46-E	2,969
	Norway Lake 46-C	
2H	Oakfield 31-S	1,016
2H	Oakland 40-S	2,473
2H	Ocean Park 51-NW	
	Ocean Point 48-S	
	Oceanville 45-SW	
12H*	Ogunquit 50-E	
	Olamon 42-NW	
37H*	Old Orchard 51-NW	1,164
	Onawa 34-SE	
2H	Oldtown 41-E	6,956
	Oquossoc 38-C	
	Orient 37-NW	170
	Orland 41-SE	910
	Orono 41-E	3,133
	Orrington 41-C	1,174
4H*	Orrs Island 47-S	
	Otisfield 46-C	581
	Otter Creek 45-C	
	Ouellette 29-NW	
	Owls Head 49-C	
	Oxbow 30-E	198
	Oxford 46-E	1,097
	Palermo 48N	567
	Palmyra 40-E	824
3H*	Paris 46-E	3,656
	Parker Head 48-SW	
	Parkman 40-NE	565
1H	Parlin Pond	
	Passadumkeag 35-SE	354
	Pattagumpus 36-W	
	Patten 30-SE	1,498
9H*	Peak Island 51-N	
	Pejepscot 47-C	
	Pemaquid 48-C	
	Pemaquid Beach 48-S	
	Pemaquid Harbor 48-C	
3H*	Pemaquid Point 48-S	
2H	Pembroke 44-C	1,168
	Penobscot 41-SE	870
	Perham 29-W	659
	Perkins 35-C	20
	Perry 44-C	1,046
	Peru 38-SE	738
	Phair 31-NE	
1H	Phillips 39-W	1,353
	Phippsburg 47-SE	872
3H*	Pine Point 51-NW	
	Pines 43-C	
1H	Pittsfield 40-C	2,700
	Plaisted 28-C	
	Pleasant Island 38-C	
	Pleasant Point 48-E	
	Pleasant Pond 33-SE	
	Plymouth 41-E	576
3H*	Poland 47-W	1,399
1H†	Popham Beach 48-SW	
	Portage 28-SE	721
	Port Clyde 49-W	
	Porter 46-SW	820
15H	Portland 47-S	69,272
	Powersville 36-W	
	Prentiss 36-E	373
2H	Presque Isle 29-SE	5,581
1H	Princeton 37-SE	934
	Prospect Har. 45-E	431
6H*	Prouts Neck 51-NW	
	Pulpit Harbor 49-C	
	Quimby 28-E	
5H*	Rangeley 38-E	1,028
4H	Raymond 46-E	500
2H*	Readfield 47-N	911
	Readfield Depot 47-NE	
	Red Beach 44-N	
	Redding 46-NE	
	Redington 38-E	76
2H*	Richmond 48-W	1,724
	Richmond Camp Ground 48-W	
	Richmond Corner 47-E	
	Ridlonville 38-SE	
	Riley 39-SW	16
	Ripley 40-E	383
2H	Robbinston 44-N	747
	Robinhood 48-SW	
	Robinsons 31-E	
4H*	Rockland 49-C	8,109
	Rockport 49-C	1,774
	Rockville 49-C	
	Rockwood 34-W	327
	Roque Bluffs 43-SE	98
	Round Mountain 32-SE	
	Round Pond 48-C	
	Roxbury 38-C	276
1H	Rumford 38-S	8,576
	Rumford Center 38-S	
	Rumford Point 38-S	
	Sabbathday Lake 47-W	
1H	Saco 50-N	6,817
	Sabattus 47-C	
	Saint Agatha 29-NW	1,669
	Saint Albans 40-E	952
	Saint David 29-NW	
	Saint Francis 28-N	1,241
	Saint George 49-W	1,654
	St. John 28-N	549
	Salem 39-W	158
	Sandy Creek 46-C	
	Sandypoint 41-S	
2H	Sanford 50-C	10,691
1H†	Sangerville 40-NE	1,246
	Sargentville 49-NE	
1H†	Scarboro 51-NW	1,832
	Seal Cove 45-C	
1H†	Seal Harbor 45-C	
	Searsmont 49-NW	669
2H	Searsport 41-S	1,373
	Seawall 45-C	
	Sebago 46-C	541
2H	Sebago Lake 46-SE	
	Sebasco 47-SE	
1H	Sebec 35-SW	464
	Sebec Lake 34-SE	
	Sebec Sta. 35-SW	
	Seboeis 35-S	83
	Seboomook 34-NW	24
1H	Sedgwick 49-NE	830
	Selden 37-NW	
	Shapleigh 50-N	457
	Shawmut 40-C	
	Sheepscott 48-C	
	Sheridan 29-SW	
	Sherman 36-N	1,134
1H	Sherman Mills 36-N	
	Sherman Sta. 36-N	
	Shiloh 47-C	
	Shirley Mills 34-S	
	Silver Mills 41-NW	
	Sinclair 29-NW	
2H	Skowhegan 40-C	5,981
	Small Point 48-SW	
	Small Point Beach 48-SW	
	Smyrna Mills 31-S	460
	Smithfield 40-W	390
	Soldier Pond 28-NE	
1H	Solon 40-W	1,054
1H†	Sorrento 42-SE	140
	South Acton 50-NW	
	South Andover 38-S	
	South Bancroft 37-NW	
	South Berwick 50-C	2,955
	South Blue Hill 45-W	
	South Brewer 41-C	
	South Bridgton 46-C	
1H	South Bristol 48-S	581
	South Casco 46-E	
	South Chesterville 39-S	
	South China 48-N	
	South Cushing 49-W	
	South Dresden 48-W	
	South Eliot 50-C	
	South Freeport 47-S	
	South Gardiner 48-W	
	South Gouldsboro 45-E	
	South Hancock 42-SE	
5H*	South Harpswell 47-S	
	South Hiram 46-S	
	South Hope 49-W	
	South Jefferson 48-C	
	South Leeds 47-C	
	South Limington 46-S	
	South Lincoln 36-SW	
	South Orrington 41-C	

MAINE (Continued)

1H South Paris 46-E
South Penobscott 41-SE
South Poland 47-W
6H* Southport 48-S 272
South Portland 51-N 9,254
South Surry 45-C
South Thomaston 49-W 947
South Union 48-E
South Warren 49-W
South Waterford 46-C
4H* Southwest Harbor 45-C 824
2H South Windham 47-SW
Spaulding 29-W
Spencer 33-SW
1H Springfield 36-E 497
Spring Lake 33-SW
2H Springvale 50-C
Spruce Head 49-W
1H† Squirrel Island 48-S
Staceyville 36-NW 583
Standish 46-S 1,735
Starboard 44-SW
Starks 39-E 528
Steep Falls 46-S
Stetson 41-E 427
Steuben 43-SW 714
Stillwater 41-C
Stockholm 29-C 1,038
1H Stockton Springs 41-S 1,175
1H Stonington 45-SW 1,353
Stowe 46-W 199
1H Stratton 38-NE
Strickland 47-N
Strong 39-C 779
Sugar Island 34-C
Sullivan 42-SE 916
Sumner 46-NE 670
Sunset 49-E
Sunshine 45-SW
Surry 42-SW 658
Sutton 45-C
1H† Swans Island 45-S 566
Swanville 41-S 396
Tarratine 33-E
Temple 39-C 425
Tenants Harbor 49-W
The Forks 33-SE 153
2H Thomaston 49-C 2,019
Thorndike 40-SE 429
Tim 32-SE
Topsfield 37-C 272
Topsham 47-C 2,102
Tremont 45-C 1,029
Trevett 48-C
Troutdale 33-SE
Troy 40-E 638
Turner 47-C 1,382
Turner Center 47-N
Union 48-E 1,133
Unionville 42-SE
Unity 40-SE 916
1H Upper Dam 38-C
Upper Frenchville 28-NE
Upper Gloucester 47-W
1H Upton 38-W 123
Van Buren 29-C 4,594
Vanceboro 37-E 585
Vassalboro 40-S 1,936
Vienna 39-S 366
2H Vinal Haven 49-C 1,965
Waite 37-S 186
1H Waldoboro 48-E 2,426
Walnut Hill 47-S
Walpole 48-C
Waltham 42-C 154
1H Warren 49-W 1,500
Washburn 29-S 1,870
Washington 48-NE 660
1H Waterboro 50-N 942
1H Waterford 46-C 765
2H Waterville 40-S 13,351
3H* Wayne 47-N 458
Webb Mills 46-E
Webhannet 50-E
Weeks Mills 48-N
Welchville 46-E
1H Weld 39-W 521
Wellington 40-N 459
5H* Wells 50-E 1,943
Wells Depot 50-C
Wesley 43-C 146
West Appleton 48-NE
West Baldwin 46-S
West Bethel 46-N
West Boothbay Harbor 48-S
West Bowdoin 47-C
1H Westbrook 9,453
West Brooklin 45-W
West Broksville 49-NF
West Buxton 50-N
West Dresden 48-W
West Enfield 35-SE
West Farmington 39-C
Westfield 31-N 798
West Franklin 42-S
West Georgetown 48-SW
West Gouldsboro 42-SE
West Jonesport 43-S
West Kennebunk 50-E
West Lebanon 50-W
West Lubec 44-C
West Mills 39-C
West Minot 47-W
West Newfield 50-NW
Weston 37-NW 433
West Outlet 34-W
West Paris 46-N
West Pembroke 44-C
West Peru 38-SE
Westpoint 47-SE
West Poland 46-E
West Pownal 47-C
West Ripley 40-C
West Rockport 49-W
West Scarboro 51-NW
West Southport 48-S
West Sullivan 42-SE
West Sumner 47-NW
West Tremont 45-C
West Washington 48-NE
Wheelock 28-N
Whitefield 48-C 862
Whiting 44-C 374
Whitneyville 43-C 210
1H Wilimantic 196
Wilson Mills 38-W
3H Wilton 39-SW 2,505
Windsorville 48-N
1H Winn 36-C 638
Winslow 40-S 3,280
Winslow Mills 48-E
3H* Winter Harbor 45-E 503
1H Winterport 41-C 1,433
Winterville 28-C 353
1H Wiscasset 48-W 1,192
2H* Winthrop 47-N 1,902
Winthrop Center 47-NE
Woodland 43-NE 1,120
Woolwich 48-W 875
Wytopitlock 36-E
2H† Yarmouth 47-S 2,216
Yarmouthville 47-S
19H* York Beach 50-C
7H* York Harbor 50-C 2,727
York Village 50-C

NEW HAMPSHIRE

Acworth 24-N 436
Alexandria 20-W 502
1H Alstead 24-NW 672
Alstead Center 24-NW
1H Alton 21-C 1,221
4H† Alton Bay 21-C
Amherst 25-C 868
Andover 21-W 1,121
3H* Antrim 25-W 1,052
3H* Ashland 21-N 1,325
1H Ashnelot 24-W
Atkinson Depot 26-S
4H* Auburn 26-W 652
2H Barnstead 21-S 873
2H Bartlett 17-C 1,059
Bath 16-W 838
1H† Bear Island 21-W
Bedford 25-E 1,118
Belmont 21-W 1,194
Bemis 17-C
Bennitts Landing 17-NW
1H Bennington 25-W 568
5H Berlin 10-S 16,104
21H* Bethlehem 15-C 866
Blodgett Landing 19-SE
1H† Boscawen 20-S 1,260
Bradford 19-SE 580
3H* Bretton Woods 16-W
3H* Bridgewater 20-C 199
4H* Bristol 20-C 1,428
Brookline 25-S 546
1H† Burkehaven 19-SE
7H* Campton 15-S 1,028
4H* Canaan 19-E 1,236
Canaan Cent. 19-NE
Candia 26-C 780
Canobie Lake 26-S
Canterbury 20-SE 655
Cascade 10-S
Center Barnstead 21-S
Center Conway 16-SE
Center Effingham 21-NE
1H Center Harbor 20-NE 422
3H* Center Sandwich 21-NW
Center Strafford 21-S
Center Tuftonboro 21-C
2H Charlestown 19-SW 1,505
Chatham 16-E 229
Cheever 20-NW
Chesham 24-C
3H† Chester 26-C 652
1H† Chesterfield 23-E 601
Chichester 21-SW 507
Chocorua 16-S
3H Claremont 19-SW 9,524
Claremont Jct. 19-SW
2H* Colebrook 9-NE 1,811
4H Concord 25-NE 22,167
3H* Contoocook 25-N
1H† Conway 16-SE 3,102
Cornish Flat 19-W 844
1H† Crawford House 16-W
Croyden 19-S 230
Crystal 10-E
Danbury 20-W 516
Danville 26-E 463
1H Deerfield 26-N 746
2H Derry 26-W 5,382
Derry Village 26-C
2H* Dixville Notch 10-N 24
7H* Dover 27-NW 13,029
Drewsville 24-W
1H Dublin 24-SE 408
Dunbarton 25-N 405
Durham 27-NW 749
East Alstead 24-C
East Andover 20-C
East Barrington 26-NE
East Candia 26-C
East Canterbury 20-SE
East Concord 20-SE
East Deering 25-NW
East Derry 26-C
East Hampstead 26-E
East Haverhill 15-SW
East Hebron 20-N
4H* East Jaffrey 24-SE
East Kingston 26-E 384
East Lempster 19-S
East Madison 16-SE
1H† East Rindge 25-SW
East Rochester 21-SE
East Springfield 19-E
East Sullivan 24-C
East Swanzey 24-S
2H† East Wakefield 21-E
East Weare 25-N
East Westmoreland 24-W
East Wolfboro 21-C

NEW HAMPSHIRE (Continued)

	Eaton Cent. 16-SE	237
	Effingham 21-NE	393
	Effingham Falls 21-NE	
	Elkins 20-SW	
	Elmwood 20-W	
2H	Enfield 19-C	1,577
	Enfield Center 19-E	
	Epping 26-E	1,276
1H	Epsom 21-S	655
1H	Errol 10-C	241
	Etna 19-N	
4H	Exeter 27-W	4,604
3H*	Fabyan House 16-N	
	Fairview 15-S	
2H	Farmington 21-SE	2,461
3H*	Fitzwilliam 24-S	962
	Fitzwilliam Depot 24-S	
1H†	Flume House	
	Francestown 25-W	385
2H	Franconia 15-C	440
4H	Franklin 20-C	6,318
4H*	Freedom 21-NE	467
	Fremont 26-C	519
5H*	Georges Mills 19-E	
	Gerrish 20-C	
	Gilmanton 21-W	814
	Gilmanton Iron Works 21-C	
	Gilsum 24-C	439
	Glen 16-C	
	Glencliff 15-SW	
	Goffs Falls 26-W	
6H*	Goffstown 25-E	2,391
	Gonic 21-SE	
5H*	Gorham 16-NE	2,734
	Goshen 19-S	283
	Gossville 21-SW	
	Grafton 19-E	554
	Grafton Cen. 19-E	
	Granite 21-NE	
	Grantham 19-C	495
1H†	Grassmere 25-E	
	Greenfield 25-W	417
	Greenland 27-NW	394
1H	Greenville 25-SW	1,346
2H	Groveton 9-SE	
	Guild 19-S	
	Hampstead 26-C	670
3H*	Hampton 27-W	1,251
14H*	Hampton Beach 27-W	
	Hampton Falls 27-W	483
1H	Hancock 24-E	531
2H	Hanover 19-N	2,264
	Harrisville 24-E	559
1H	Haverhill 14-E	3,406
1H	Hebron 20-NW	184
	Hedding 26-E	
1H	Henniker 25-NW	1,344
	Hill 20-C	500
1H	Hillsboro 25-NW	2,229
	Hillsboro Upper Village 24-NE	
1H	Hinsdale 23-SE	1,773
4H†	Holderness 20-NE	602
	Hollis 25-SE	775
	Hollis Depot 25-SE	
	Hooksett 25-NE	1,828
1H†	Hopkinton 25-N	1,438
	Hudson 26-SW	1,954
10H*	Intervale 16-E	
2H*	Isle of Shoals	
7H*	Jackson 16-C	533
4H*	Jaffrey 24-SE	2,303
4H*	Jefferson 16-SW	960
	Jefferson Highlands 16-NW	
	Kearsarge 16-E	
4H	Keene 24-C	11,210
	Kingston 26-E	859
6H*	Laconia 21-W	10,897
1H	Lakeport 21-W	
1H	Lancaster 9-SE	2,819
	Leavitts Hill 26-N	
2H	Lebanon 19-C	6,162
	Leightons Corners 21-NE	
	Lempster 24-N	287
	Lincoln 15-S	1,473
2H*	Lisbon 15-W	2,288
1H*	Little Boars Head 27-C	
5H	Littleton 15-N	4,239
	Livermore 16-W	98
1H†	Lochmere 20-E	
	Londonderry 26-W	1,303
	Loudon 20-SE	690
1H	Long Island 21-C	
	Lyme 19-N	891
	Lyme Center 19-N	
	Madbury 27-NW	326
	Madison 16-S	482
9H	Manchester 26-W	78,384
	Maplewood 15-NE	
1H	Marlboro 24-S	1,380
1H†	Marlow 24-C	401
	Mascoma 19-C	
	Mason 25-S	278
	Massabesic 26-W	
	Meadows 16-NW	
	Melvin Mill 20-SW	
	Melvin Village 21-N	
2H*	Meredith 20-C	1,680
	Meredith Center 20-E	
5H*	Meriden 19-C	
	Merrimack 25-E	1,022
	Milan 10-S	730
1H	Milford 25-S	3,783
	Mill Village 19-S	
	Milton 21-E	1,428
	Milton Mills 21-E	
	Mirror Lake 21-C	
	Monadnock 24-SE	
	Monroe 14-E	356
2H*	Mount Vernon 25-C	308
1H†	Moultonboro 21-NW	758
	Moultonville 21-N	
	Mountainview 21-N	
	Mount Carrigain 16-W	
1H†	Mount Sunapee 19-SE	
1H	Mount Washington 16-N	
	Munsonville 24-C	
4H	Nashua 25-SE	28,379
	Nelson 24-C	171
1H	New Boston 25-C	768
	Newbury 19-SE	
2H*	New Castle 27-N	728
	New Durham 21-C	462
	Newfields 27-NW	470
	New Hampton 20-C	708
1H	New Ipswich 25-SW	869
4H*	New London 19-SE	701
2H	New Market 27-NW	3,181
1H	Newport 19-C	4,109
	Newton 26-E	872
	Newton Junction 26-E	
	North Charleston 19-SW	
	North Chatham 16-E	
	North Chichester 21-SW	
3H*	North Conway 16-E	
	North Danville 26-E	
	North Dorchester 19-NE	
	North Epping 26-E	
	North Groton 20-NW	
	North Hampton 27-W	677
	North Haverhill 15-W	
	North Newport 19-S	
	North Rochester 21-E	
	North Salem 26-S	
	North Sandwich 16-SE	
2H*	North Stratford 9-E	
	North Sutton 20-SW	
	Northumberland 9-SE	2,567
	North Wakefield 21-E	
	North Weare 25-N	
	Northwood 26-N	891
	Northwood Center 21-S	
	Northwood Narrows 21-S	
	Northwood Ridge 26-N	
7H*	North Woodstock 15-C	
1H	Nottingham 26-C	520
	Orford 14-SE	661
	Orfordville 14-SE	
1H	Ossipee 21-N	1,122
	Ossipee Valley 21-N	
	Passaconaway 16C	
	Pelham 26-S	974
	Pembroke 26-NW	2,563
3H	Penacook 20-SE	
	Pequaket 16-S	
	Percy 10-E	
1H	Peterboro 25-SW	2,615
	Pierce Bridge 15-C	
	Piermont 14-SE	577
	Pike 14-E	
1H	Pittsburg 11-C	887
1H	Pittsfield 21-SW	1,914
	Plainfield 19-W	853
	Plaistow 26-SE	1,368
3H	Plymouth 20-N	2,353
1H†	Ponemah 25-S	
10H	Portsmouth 27-NW	13,569
1H	Potter Place 20-C	
1H†	Prole House 15-C	
	Province Lake 21-E	
	Quaker City 19-S	
	Quincy 20-N	
3H*	Randolph 16-N	67
2H	Raymond 26-C	1,050
	Redstone 16-E	
	Reeds Ferry 25-E	
1H	Rindge 24-SE	643
	Riverton 9-SE	
	Robys Corners 20-SW	
2H	Rochester 27-SW	9,673
	Rockingham 27-NW	
	Rumney 20-NW	911
	Rumney Depot 20-NW	
	Rye 27-W	1,196
2H†	Rye Beach 27-C	
1H†	Rye North Beach 27-N	
	Salem 26-S	2,318
	Salem Depot 26-S	
	Salisbury 20-S	390
	Salmon Falls 27-SW	
	Sanbornton 20-C	617
1H	Sanbornville 21-E	
	Sandown 26-C	280
	Sandwich 21-NW	1,175
	Seabrook 27-W	1,537
	Shelburne 16-NE	178
	Short Falls 26-NW	
3H	Silver Lake 16-SE	
	Smithtown 27-W	
	Snowville 16-SE	
	Somersworth 27-SW	6,688
	Soo Nipi Park 19-SE	
	South Acworth 24-N	
	South Chatham 16-E	
	South Danbury 20-W	
	South Danville 26-E	
	South Deerfield 26-C	
	South Effingham 21-NE	
	South Lee 26-E	
	South Lyndeboro 25C	
	South Merrimack 25-SE	
	South Newbury 19-SE	
	South Sutton 20-SW	
	South Tamworth 21-N	
3H†	Spofford 24-W	
	Springfield 19-E	349
	Stark 10-E	339
	Starrking 16-NW	
	Stinson Lake 15-S	
	Stoddard 24-C	213
	Strafford 21-S	764
	Stratford 9-E	794
	Stratham 27-W	542
2H†	Sugar Hill 15-C	
	Sullivan 24-C	206
5H*	Sunapee 19-SE	898
1H	Suncook 26-NW	
	Surry 24-C	200
	Sutton 20-SW	632
	Swanzey 24-S	1,593
1H	Tamworth 16-S	945
	Temple 25-SW	263
6H*	The Weirs 20-E	
	Thortons Ferry 25-SE	
3H	Tilton 20-C	2,014
	Troy 24-S	1,444
	Tuftonboro 21-N	611
7H*	Twin Mountain 15-E	
1H	Union 21-E	
	Unity 19-S	522
	Wakefield 21-E	1,335
2H	Walpole 24-W	2,553
3H*	Warner 20-SW	1,051

NEW HAMPSHIRE (Continued)

3H*	Warren 15-SW	600
1H	Washington 24-N	308
	Waterloo 20-SW	
	Water Village 21-N	
1H	Waterville 15-E	95
	Weare 25-N	1,173
	Wendell 19-SE	
1H†	Wentworth 15-SW	507
	Wentworth Location 10-C	50
	West Alton 21-C	
	West Andover 20-W	
	West Campton 15-S	
	West Canaan 19-E	
	West Chesterfield 23-E	
	West Claremont 19-SW	
	West Concord 24-NE	
	West Epping 26-E	
	West Hampstead 26-C	
	West Henniker 25-NW	
	West Hopkinton 25-N	
1H	West Lebanon 19-C	
	West Milan 10-C	
	Westmoreland 24-W	615
	Westmoreland Depot 24-W	
	West Nottingham 26-NE	
	West Ossipee 16-S	
	West Peterboro 24-SE	
	West Rindge 24-SE	
	West Rumney 20-NW	
	West Rye 27-W	
	West Salisbury 20-S	
	West Springfield 19-E	
	West Stewartstown 9-NE	
	West Swanzey 24-W	
	West Thornton 15-S	
	Westville 26-SE	
	West Windham 26-SW	
	Whiteface 16-SW	
6H*	Whitefield 15-NE	1,935
	Wilmot 20-W	536
	Wilmot Flat 20-SW	
1H	Wilton 25-C	1,546
1H	Winchester 24-W	2,267
	Windham Depot 26-S	
	Winnipesaukee 21-NW	
	Winnisquam 20-E	
	Winona 20-C	
	Wolfboro Falls 21-C	
3H*	Wolfeboro 21-C	2,178
	Wonalancet 16-S	
	Woodman 21-E	
	Woodstock 15-S	684
2H	Woodsville 14-E	

VERMONT

	Adamant 13-NE	
	Albany 8-W	840
	Alburg 6-N	1,491
	Andover 18-S	294
2H	Arlington 22-NW	1,370
	Ascutneyville 19-W	
1H†	Averill 9-N	4
	Bakersfield 7-C	980
	Barnard 18-N	653
1H	Barnet 14-NE	1,685
2H	Barre 14-W	10,008
2H	Barton 8-C	3,506
	Bartonsville 18-S	
4H*	Basin Harbor	
	Beebe Plain 8-N	
	Beecher Falls 9-NE	
2H	Bellows Falls 23-NE	6,231
	Belmont 18-SW	
	Belvidere Center 7-C	
	Belvidere Corners 7-C	
3H*	Bennington 22-C	9,982
	Benson 17-NW	807
	Benson Landing 17-NW	
	Berkshire 7-N	1,299
2H	Bethel 18-N	1,782
	Bolton 13-NW	390
	Boltonville 14-C	
	Bomoseen 17-C	
	Bondville 23-NW	
1H	Bradford 14-S	1,422
	Braintree 13-S	707
1H	Brandon 17-NE	2,871
1H	Brattleboro 23-S	8,332
1H	Bread Loaf 12-SE	
	Bridgewater 18-C	808
	Bridgewater Corners	
	Bridport 12-S	745
	Briggs 18-C	
1H	Bristol 12-C	1,952
	Brooksfield 12-S	860
	Brownsville 18-E	
1H	Brunswick 9-C	89
	Burke 9-W	1,041
8H	Burlington 6-S	22,779
	Cabot 14-N	1,036
	Calais 14-NW	865
1H	Cambridge 7-W	1,593
	Cambridge Jct. 7-C	
	Cambridgeport 23-NE	
1H	Canaan 9-NE	982
5H*	Castleton 17-C	1,919
1H	Cavendish 18-S	1,319
	Cedar Beach 12-N	
	Center Rutland 17-E	
	Charlotte 12-N	1,160
1H	Chelsea 14-SW	1,087
1H	Chester 18-S	1,633
	Chester Depot 18-S	
	Chimney Point 12-W	
	Chittendon 17-NE	472
	Clarendon 17-E	826
	Clark 8-C	
	Colchester 6-S	6,627
	Concord 15-NW	1,102
	Corinth 14-C	936
	Coventry 8-N	668
1H	Craftsbury 8-W	1,042
	Cuttingsville 18-W	
2H	Danby 17-SE	1,007
3H	Danville 14-NE	1,494
1H	Derby 8-N	2,201
	Derby Line 8-N	
5H*	Dorset 17-S	1,226
	Dummerston 23-C	570
	Dummerston Sta. 23-C	
	East Arlington 22-C	
	East Barnet 14-NF	
	East Barre 14-W	
	East Berkshire 7-N	
	East Bethel 13-S	
	East Braintree 13-S	
	East Burke 9-SW	
	East Calais 14-NW	
	East Charleston 9-NW	
	East Clarendon 17-E	
	East Concord 9-S	
	East Corinth 14-C	
	East Craftsbury 8-W	
	East Dorset 22-NE	
	East Dover 23-W	
	East Dummerston 23-C	
	East Fairfield 7-W	
	East Fletcher 7-C	
	East Franklin 7-N	
	East Georgia 6-E	
	East Granville 13-S	
	East Hardwick 8-S	
	East Haven 9-W	148
	East Highgate 7-NW	
	East Jamaica 23-E	
	East Middlebury 12-S	
	East Montpelier 14-NW	918
	East Peachan 14-N	
	East Poultney 17-C	
	East Putney 23-E	
	East Randolph 13-S	
	East Richford 7-NE	
	East Ryegate 14-E	
	East Shoreham 12-S	
	East Thetford 19-N	
	East Wallingford 18-W	
	Eden 7-E	619
	Eden Mills 7-E	
	Elmore 7-SE	468
1H	Enosburg Falls 7-N	2,231
	Essex 6-SE	2,449
1H	Essex Junction 6-S	
1H	Fairfax 6-E	1,244
	Fairfield 7-W	1,532
1H	Fairhaven 17-W	2,540
3H*	Fairlee 14-S	459
	Felchville 18-C	
	Ferrisburg 12-C	1,338
	Fisk 6-NW	
	Fitzdale 9-S	
	Florence 17-NE	
	Forest Dale 12-S	
	Fort Ethan Allen 6-S	
1H	Franklin 7-NW	994
	Gallupi Mills 9-SW	
	Gassets 18-S	
	Gaysville 18-N	
	Glover 8-C	826
	Grafton 23-N	476
	Granby 9-S	70
	Grand Isle 6-C	808
	Graniteville 14-W	
	Granville 13-SW	393
2H	Greensboro 8-C	905
	Greensboro Bend 8-SW	
1H	Groton 14-C	902
	Guildhall 9-E	376
	Halifax 23-SW	504
	Hancock 13-SW	300
1H	Hardwick 8-SW	2,641
	Hartford 19-NW	4,739
	Hartland 19-W	1,212
	Hartland Four Corners 18-E	
	Healdville 18-SW	
1H	Heartwellville 22-SE	
	Highgate 6-NE	1,528
	Highgate Center 6-NE	
3H†	Highgate Springs 6-N	
	Hinesburg 12-N	904
	Holden 17-NE	
	Hubbardton 17-N	328
2H	Huntington 12-NE	651
	Huntington Center 12-NE	
1H	Hyde Park 7-SE	1,323
1H	Hydeville 17-C	
2H	Irasburg 8-C	999
2H	Island Pond 9-W	
	Isle La Motte 6-NW	385
1H	Jacksonville 23-SW	
1H	Jamaica 23-NW	566
2H	Jeffersonville 7-C	
	Jericho 6-SE	1,138
	Jericho Center 7-SW	
1H	Johnson 7-C	1,478
	Jonesville 12-NE	
	Lake 9-NW	
2H*	Lake Dunmore 12-S	
	Lanesboro 14-NW	
1H	Larabees Point 12-SW	
	Leicester Jct. 12-S	
	Lewiston 19-NW	
	Lincoln 12-E	841
1H†	Londonderry 23-NW	911
	Lowell 8-W	1,005
	Lower Cabot 14-N	
	Lower Waterford 15-NW	
1H	Ludlow 18-S	2,421
1H	Lunenburg 9-S	1,048
	Lyndon 8-SE	3,558
	Lyndon Center 8-SE	
1H	Lyndonville 8-SE	
3H	Manchester 22-N	2,057
2H	Manchester Center 22-NE	
	Manchester Depot 22-NE	
	Marlboro 23-C	300
	Marshfield 14-N	898
	McIndoe Falls 14-NE	
2H	Middlebury 12-C	2,914
	Middlesex 13-N	762
	Middletown Springs 17-C	567
	Miles Pond 9-SW	
1H	Milton 6-C	1,523
	Monkton 12-C	671

VERMONT (Continued)

1H Montgomery 7-N 1,658
Montgomery Center 7-NE
4H Montpelier 13-C 7,125
1H Mooretown 13-C 930
Morgan 8-NE 368
Morgan Centre 9-NW
1H Morrisville 7-SE
Morses Line 7-NW
Moscow 7-S
Mountain Mills 23-SW
Mount Holly 18-W 856
Mount Mansfield 7-S
1H Newbury 14-E 1,908
2H Newfane 23-C 710
New Haven 12-C 1,001
4H Newport 8-N 4,976
Newport Center 8-N
North Bennington 22-C
North Calais 14-NW
North Clarendon 17-E
North Concord 9-SW
North Craftsbury 8-W
North Derby 8-N
North Ferrisburg 12-N
1H Northfield 13-C 3,096
Northfield Falls 13-C
North Hartland 19-W
North Hero 6-C 494
North Hyde Park 7-E
North Montpelier 14-NW
North Orwell 17-NW
North Pomfret 18-NE
North Pownal 22-S
North Sheldon 7-NW
North Springfield 18-SE
North Thetford 14-S
North Troy 8-NW
North Williston 6-S
North Walcott 8-W
3H Norton Mills 9-N
1H Norwich 19-NW 1,092
Orange 14-W 485
1H Orleans 8-C
Orwell 17-NW 942
Passumpsic 14-NE
1H Pawlet 17-S 1,413
Peacham 14-N 657
Perkinsville 18-SE
1H Peru 22-NE 216
1H Pittsfield 18-NW 343
Pittsford 17-NE 2,098
Pittsford Mills 17-NE
1H Plainfield 14-NW 781
Plymouth 18-C 449
Plymouth Union 18-C
Pomfret 18-NE 732
Pompanoosuc 19-N
Post Mills 14-S
2H Poultney 17-C 2,868
Pownal 22-S 1,396
1H Proctor 17-NE 2,789
Proctorsville 18-S
Putnamville 13-N
Putney 23-C 761
Quechee 19-W
Queen City Park 6-S
2H Randolph 13-S 3,010
Randolph Center 13-S
1H Readsboro 22-SE 1,173
1H Richford 7-N 2,842
2H* Richmond 6-SE 1,447
Ricker Mills 14-C
Ripton 12-SE 237
Riverside 6-SE
Riverton 13-C
1H Rochester 13-S 1,397
Roxbury 13-C 609
Royalton 18-N 1,469
Rupert 17-S 674
4H Rutland 17-E 14,954
Ryegate 14-E 1,188
4H St. Albans 6-E 7,588
St. Albans Bay 6-C
2H St. Johnsbury 8-SE 8,708
St. Johnsbury Center 8-SE
St. Johnsbury East 15-NW
Salisbury 12-S 635
1H Saxtons River 23-N
Searsburg 22-E 133
Shaftsbury 22-C 1,534
Sharon 19-NW 545
Sheffield 8-C 594
Shelburne 12-N 997
Sheldon 7-NW 1,473
1H Sheldon Junction 7-NW
Sheldon Springs 7-NW
Sherburne 18-NW 336
1H Shoreham 12-S 925
1H Simonsville 18-S
South Barre 14-W
South Dorset 22-N
South Fairlee 14-S
2H* South Hero 6-C 606
South Lincoln 12-E
3H South Londonderry 23-NW
South Lunenburg 9-S
South Newbury 14-C
South Newfane 23-C
South Peacham 14-N
South Pomfret 18-N
1H South Royalton 18-NE
South Ryegate 14-C
1H South Shaftsbury 22-C
South Strafford 19-NW
South Walden 8-S
South Wallingford 17-SE
South Wardsboro 23-W
South Windham 23-N
South Woodbury 14-NW
South Woodstock 18-C
1H Springfield 18-SE 7,202
Starksboro 12-E 806
Stockbridge 18-N 618
2H* Stowe 7-S 1,800
Strafford 14-SW 601
2H Sudbury 17-N 417
Sutton 8-C 659
3H* Swanton 6-N 3,343
Taftsville 18-E
Talcville 18-NW
Thetford 19-N 1,089
Thetford Center 19-N
Thompsons Point 12-N
Townshend 23-C 786
2H Troy 8-NW 1,869
Tunbridge 14-SW 907
1H Tyson 18-C
Underhill 7-SW 896
1H Underhill Center 7-SW
Union Village 19-N
Valley 23-SW
3H Vergennes 12-C 1,609
Vernon 23-S 556
Vershire 14-S 410
Victory 9-SW 125
1H Waitsfield 13-W 682
Waits River 14-C
Walden 8-S 674
1H Wallingford 17-E 1,581
Wallispond 9-N
1H Wardsboro 23-E 380
Warren 13-W 654
Washington 13-E 660
Waterbury 13-N 3,542
2H Waterbury Center 13-N
Waterford 15-NW 574
1H Waterville 7-C 469
Websterville 14-W
Wells 17-S 521
1H Wells River 14-E
West Barnet 14-NE
West Berkshire 7-N
West Bolton 7-SW
West Brattleboro 23-S
West Bridgewater 18-C
West Burke 8-E
West Charleston 8-N
West Corinth 14-C
West Danville 8-S
West Dover 23-W
West Dummerston 23-C
West Fairlee 14-S 387
Westfield 8-NW 490
Westford 6-E 706
West Glover 8-C
West Halifax 23-SW
West Hartford 18-NE
West Lincoln 12-E
Westminster 23-E 1,289
Westminster Sta. 23-NE
Westminster West 23-C
1H† Westmore 8-E 287
West Newbury 14-E
Weston 18-SW 436
West Powlett 17-S
West Rupert 22-N
West Rutland 17-C 3,391
West Topsham 14-C
West Townshend 23-C
West Wardsboro 23-W
West Woodstock 18-C
Wheelock 8-C 526
1H White River Junction 19-W
Whiting 12-S 302
1H Whitingham 23-SW 811
Wilder 19-NW
Williamstown 13-C 1,526
Williamsville 23-C
Williston 6-SE 929
Willoughby 8-C
2H* Wilmington 23-W 1,483
Windham 23-N 201
1H Windsor 19-W 3,687
2H Winooski 6-S
1H Wolcott 8-SW 932
Woodbury 8-SW 686
3H Woodstock 18-C 2,370
Worcester 13-N 453

MASSACHUSETTS

Abington 66-NE 5,787
Accord 67-NW
Acoaxet 76-C
Acton 57-C 2,162
Acushnet 77-NW 3,075
4H Adams 53-NW 12,967
Adamsdale 65-E
Agawam 62-C 5,023
1H Alandar 60-W
2H* Allerton 59-SW
Allston 58-S
1H Amesbury 27-W 10,036
5H Amherst 54-SE 5,550
1H Andover 58-N 8,268
5H† Annisquam 59-N
1H Arlington 58-C 18,665
Arlington Heights 58-C
Ashbury Grove 59-W
3H Ashburnham 56-N 2,012
1H Ashby 56-N 834
1H Ashfield 54-W 869
1H Ashland 57-S 2,287
Ashley Falls 60-C
Assinippi 67-NW
Assonet 66-S
5H Athol 55-N 9,792
Atlantic 58-SE
3H Attleboro 66-W 19,731
Attleboro Falls 65-E
Auburn 64-N 3,891
Auburndale 58-SW
Avon 66-N 2,176
3H Ayer 57-W 3,052
Backbay 58-S
Bakers Island 59-C
1H Baldwinsville 56-NW
Ballardvale 58-N
Bancroft 53-S
Bardwells Ferry 54-C
1H Barnstable 69-W 4,836
1H Barre 55-E 3,357
Barre Plains 55-E
Barrowsville 66-W
Bass River 69-S
2H* Beachbluff 59-W
1H† Becket 53-SW 674
Becket Center 53-S
Bedford 58-W 1,362

MASSACHUSETTS (Continued)

	Beechwood 67-N	
2H	Belchertown 55-SW	2,058
	Bellingham 65-N	2,102
1H	Belmont 58-C	10,749
	Berkshire 53-W	
	Berlin 57-W	868
1H	Bernardston 54-NE	769
2H*	Beverly 59-W	22,561
1H	Beverly Farms 59-W	
1H	Billerica 58-W	3,646
	Bisbees 53-SE	
	Blackington Sta. 53-NW	
2H	Blackstone 65-C	4,299
2H*	Blandford 61-N	479
	Bolton 57-W	708
	Bondsville 63-NW	
66H	Boston 58-SE	748,060
	Bourne 68-C	2,530
	Bournedale 68-C	
	Boxford 58-NE	588
	Boylestown Center 56-E	794
	Bradstreet 54-SE	
1H	Braintree 66-N	10,580
2H†	Brant Rock 67-C	
4H	Brewster 69-C	688
2H	Bridgewater 66-E	8,438
	Brier 53-C	
	Brighton 58-S	
	Brightwood 62-NE	
2H	Brimfield 63-N	778
6H	Brockton 66-C	66,254
2H	Brookfield 63-NE	2,216
4H	Brookline 58-S	37,748
	Brookville 66-NE	
2H*	Bryantville 67-W	
	Buckland 54-W	1,433
	Burrage 67-W	
	Buzzards Bay 68-W	
1H	Cambridge 58-S	109,694
	Campello 66-C	
1H	Canton 66-N	5,945
	Carlisle 57-E	463
	Carver 67-S	891
	Caryville 65-N	
1H	Cataumet 68-SW	
	Center Marshfield 67-N	
	Centerville 68-SE	
	Central Village 76-C	
1H	Charlemont 53-NE	808
	Charles River 58-SW	
	Charlestown 58-C	
	Charlton 64-N	1,995
	Charlton City 64-N	
	Charlton Depot 64-N	
	Chartley 66-W	
5H*	Chatham 68-SE	1,737
	Chatham Port 69-SE	
	Chelmsford 57-NE	5,682
	Chelsea 58-E	43,184
	Cherry Valley 56-S	
1H	Cheshire 53-W	1,476
1H†	Chester 53-S	1,302
	Chesterfield 53-SE	441
	Chestnut Hill 58-S	
5H	Chicopee 62-NE	36,214
4H	Chicopee Falls 62-NE	
	Chilmark 77-S	240
	City Mills 65-NE	
	Clifford 77-NW	
	Clifton 59-W	
	Cliftondale 58-E	
2H	Clinton 57-E	12,979
	Cochesett 66-C	
	Cochituate 57-SE	
3H*	Cohasset 59-SW	2,639
2H	Coldbrook Springs 56-W	
	Coldspring 57-N	
1H	Colerain 54-N	1,607
	Collinsville 57-NE	
2H	Concord 57-E	6,461
	Concord Jct. 57-E	
1H	Conway 54-C	961
	Cooleyville 55-W	
	Cooledge Cor. 58-S	
	Cordaville 57-S	
3H*	Cotuit 68-S	
	Cove Landing 57-C	
1H†	Craigville 68-SE	
	Cummaquid 69-SW	
2H†	Cummington 53-E	489
	Cushman 54-E	
	Cuttuhunk 77-W	
	Cyrus 53-NE	
3H	Dalton 53-W	3,752
1H	Dana 55-C	599
1H	Danvers 59-W	11,108
	Dartmouth 76-E	6,493
	Dedham 58-S	10,792
2H	Deerfield 54-C	2,803
	Deer Island 58-SE	
4H*	Dennis 69-S	1,536
	Dennis Port 69-S	
	Devens 57-W	
	Dighton 66-S	2,574
	Dodge 64-N	
	Dorchester 58-SE	
	Dorchester Ctr. 58-SE	
	Douglass 64-E	2,181
	Dover 58-SW	867
	Dracut 57-NE	5,280
	Drury 53-N	
1H	Dudley 64-C	3,701
	Dunstable 57-N	353
2H*	Duxbury 67-C	1,553
	Dwight 55-W	
	East Billerica 58-W	
	East Boston 58-SE	
	East Boxford 58-NE	
	East Brewster 69-C	
2H	East Bridgewater 66-E	3,486
	East Brimfield 63-N	
1H	East Brookfield 64-NW	
	East Carver 67-C	
	East Dedham 58-S	
	East Deerfield 54-E	
	East Dennis 69-C	
	East Douglass 64-E	
	East Falmouth 68-S	
	East Foxboro 66-W	
	East Freetown 66-SE	
	Eastham 69-E	430
1H	Easthampton 54-S	11,261
	East Harwich 69-SE	
	East Holliston 65-N	
	East Lee 52-SW	
	East Longmeadow 62-E	2,352
	East Mansfield 66-C	
	East Milton 58-S	
3H*	East Northfield 55-NW	
	East Norton 66-C	
	Easton 66-C	5,041
	Eastondale 66-C	
	East Orleans 69-E	
2H	East Otis 61-N	
	East Pembroke 67-C	
2H	East Pepperell 57-N	
	East Princeton 56-C	
	East Sandwich 58-SE	
	East Saugus 58-E	
	East Taunton 66-S	
	East Templeton 56-W	
	East Walpole 66-NW	
	East Wareham 67-S	
	East Weymouth 67-NW	
	East Whately 54-E	
	East Windsor 53-C	
4H*	Edgartown	1,190
	Egypt 67-N	
	Ellis 66-NW	
	Elmwood 66-E	
1H	Enfield 55-S	790
	Erving 55-NW	1,295
	Essex 59-C	1,478
	Everett 58-C	40,120
1H†	Fairhaven 77-W	7,291
5H	Fall River 76-N	120,485
7H*	Falmouth 77-E	3,500
	Falmouth Heights 77-E	
	Farley 54-E	
	Farnams 53-W	
	Farnumsville 65-NW	
	Fayville 57-S	
	Feeding Hills 62-C	
	Fenway Sta. 58-S	
	Fisherville 65-NW	
1H	Fiskdale 65-NE	
3H	Fitchburg 56-N	41,029
	Flint (Incl. Sta.) 76-N	
	Florence (Incl. Sta.) 54-S	
	Forestdale 68-S	
	Forge Village 57-N	
	Fort Andrews 59-SW	
	Fort Warren 59-SW	
1H	Foxboro 66-W	4,136
2H	Framingham 57-S	17,033
	Framingham Center 57-S	
3H	Franklin 65-E	6,497
	Franklin Park 58-E	
	Furnace 55-E	
4H	Gardner 56-C	16,971
	Gay Head 77-S	144
1H	Georgetown 58-NE	2,004
2H	Gilbertville 55-S	
	Gleasondale 57-C	
	Glendale 52-S	
	Globe Village 64-NW	
15H*	Gloucester 59-C	22,947
	Goshen 53-E	224
1H	Grafton 65-NW	6,887
	Granby 54-SE	779
	Graniteville 57-N	
1H†	Granville 61-E	655
	Granville Ctr. 61-E	
5H*	Great Barrington 60-N	6,315
	Greenbush 67-N	
	Greendale 56-SE	
8H*	Greenfield 54-NE	15,462
4H*	Green Harbor 67-C	
	Greenwich 55-S	399
	Greenwich Village 55-C	
	Greenwood 58-C	
	Griswoldville 54-NW	
1H	Groton 57-N	2,185
	Grove Hall 58-S	
	Groveland 26-SE	2,650
1H	Hadley 54-C	2,784
1H	Halifax 67-W	563
	Hamilton 59-W	1,631
	Hampden 63-W	624
	Hancock 52-E	464
	Hanover 67-N	2,575
1H	Hanover Cen. 67-W	
	Hanson 67-W	1,910
	Harding 65-NE	
	Hardwick 55-S	3,085
	Hartsville 60-NE	
	Harvard 57-C	2,546
2H	Harwich 69-S	1,846
	Harwich Port 69-S	
	Hatchville 68-SW	
	Hatfield 54-S	2,651
	Hathorne 58-E	
3H	Haverhill 26-SE	53,884
	Hawley 53-E	390
	Hayden Row 65-N	
	Haydenville 54-S	
	Heath 53-NE	325
	Hebronville 65-E	
	Highland Sta. 62-NE	
	Hillsboro 54-E	
1H	Hingham 59-SW	5,604
	Hingham Center 67-NW	
	Hinsdale 53-W	1,065
	Holbrook 66-N	3,161
	Holden 56-S	2,970
	Holliston 65-N	2,707
	Holyoke 62-N	60,203
	Hoosac Tunnel 53-N	
	Hopedale 65-N	2,777
2H	Hopkinton 65-N	2,289
	Horseneck Beach 76-C	
2H*	Husatonic 52-S	
3H	Hubbardston 56-W	1,045
2H	Hudson 57-W	7,607
1H	Hull 59-SW	1,771
	Humarock 67-N	
2H	Huntingdon 61-NE	1,425
6H*	Hyannis 69-SW	
5H*	Hyannis Port 69-SW	

MASSACHUSETTS (Continued)

Hyde Park 58-S
5H Indian Orchard 62-NE
Interlaken 52-SE
3H Ipswich 59-NW 6,201
Island Creek 67-C
Islington 66-NW
Jamaica Plain 58-S
3H Jefferson 56-S
Kenberma 59-SW
1H Kendall Green 58-W
1H Kingston 67-C 2,505
Lake Boon 57-C
2H* Lake Pleasant 54-E
Lakeville 66-SE 1,419
Lancaster 56-E 2,461
Lanesboro 52-E 1,054
Lanesville 59-N
Laurel Park 54-S
Lawrence 58-N 94,270
4H* Lee 52-SW 4,085
Leeds 54-S
Leicester 64-N 3,635
5H* Lenox 52-SE 2,691
Lenoxdale 52-SW
3H Leominster 56-E 19,744
Leverett 54-E 695
1H Lexington 58-W 6,350
Leyden 54-N 330
Lincoln 57-E 1,042
Linwood 65-NW
Little Neck 59-N
Lithia 53-E
Littleton 57-E 1,277
Littleton Corner 57-C
Littleville 53-S
Locksvillage 55-W
Long Island 58-SE
Long Meadow 62-C 2,618
11H Lowell 57-NE 112,759
Ludlow 62-NE 7,470
Lunenburg 56-NE 1,634
4H Lynn 58-E 99,148
Lynnfield 58-E 1,165
Lynnfield Center 58-E
Lyonsville 54-N
3H* Magnolia 59-C
2H Malden 58-C 49,103
Manchang 64-NE
3H Manchester 59-C 2,466
Manomet 68-C
2H Mansfield 66-W 6,255
5H* Marblehead 59-W 7,324
Marblehead Neck 59-W
4H* Marion 77-N 1,288
8H Marlboro 57-S 15,028
1H Marshfield 67-C 1,379
Marshfield Hills 67-N
Marstons Mills 68-S
Mashpee 68-S 242
Mattapan 58-S
2H Mattapoisett 77-N 1,277
3H Maynard 57-C 7,086
1H Medfield 65-NE 3,595
Medford 58-C 39,038
3H Medway 65-NE 2,956
Megansett 68-SW
Melrose 58-E 18,204
Melrose Highlands 58-C
1H† Menahant 77-E
Mendon 65-NW 961
Menemsha 77-S
1H Merrimack 26-E 2,173
1H Methuen 58-N 15,189
1H Middleboro 67-SW 8,453
Middlefield 63-S 280
Middleton 58-E 1,195
3H Milford 65-N 13,471
Millbrook 67-C
3H Millbury 64-NE 5,653
1H Millers Falls 54-E
Millington 55-W
1H Millis 65-NE 1,485
Mill River 60-NE
Millville 65-C 2,224
Milton 58-S 9,382
3H† Minot 67-N
Mittineague 62-N
1H Monponsett 67-W
Monroe Bridge 53-N
3H Monson 63-N 4,826
1H Montague 54-E 7,675
Montague City 54-NE
Montello 66-C
5H* Monterey 60-NE 282
Montgomery 62-NW 229
1H† Monument Beach 68-SW
Moores Corner 54-E
Mount Auburn 58-S
Mount Hermon 54-NE
Mount Tom 54-S
Myricks 56-S
3H* Nahant 59-W 1,318
5H* Nantasket Beach 59-SW
13H* Nantucket 2,797
Nashoba 57-E
Natick 57-SE 10,907
Needham 58-SW 7,012
Needham Heights 58-S
6H New Bedford 76-E 121,217
New Boston 61-NW
New Braintree 55-SE 394
1H† Newbury 1,303
2H Newburyport 27-W 15,618
New Lenox 52-SE
New Marlboro 60-NE 1,010
New Salem 55-W 512
1H Newton 58-S 46,054
Newton Cen. 58-S
Newton Hlds. 58-S
Newton Lower Falls 58-SW
Newton Upper Falls 58-S
Newtonville 58-S
Nobscot 57-S
Nonquitt 77-W
Norfolk 65-NE 1,159
North Abington 66-NE
1H† North Acton 57-C
5H North Adams 53-NW 22,282
North Amherst 54-E
6H* Northampton 54-S 21,951
1H North Andover 58-N 6,265
North Ashburnham 56-N
North Attleboro 65-E 9,238
North Bellingham 65-N
North Billerica 57-NE
1H Northboro 57-SW 1,753
North Brewster 69-C
Northbridge 65-NW 10,174
Northbridge Center 65-NW
2H North Brookfield 55-SE 2,610
North Carver 67-C
North Chatham 69-SE
North Chelmsford 57-N
North Chester 53-S
North Cohasset 59-SW
North Dana 55-C
North Dartmouth 76-E
North Dighton 66-S
North Duxbury 67-C
North Eastham 69-E
1H North Easton 66-C
North Egremont 60-N
1H† North Falmouth 68-SW
1H Northfield Farms 54-NE
North Grafton 65-NW
North Hadley 54-SE
North Hanover 67-NW
North Harwich 69-S
North Hatfield 54-C
North Heath 53-NE
North Leverett 54-E
North Marshfield 67-N
North Middleboro 66-E
North Orange 55-N
North Oxford 64-N
North Pembroke 67-C
North Plymouth 67-C
North Prescott 55-C
North Reading 58-C 1,286
North Scituate 67-N
North Stoughton 66-N
North Sudbury 57-E
3H* North Truro 69-N
North Uxbridge 65-W
North Westport 76-N
North Weymouth 58-SE
North Wilbraham 63-NW
North Wilmington 58-C
Norton 66-W 2,374
Norwell 67-N 1,348
2H Norwood 66-NW 12,627
19H† Oak Bluff 77-E 1,047
Oakdale 56-C
Oakham 56-W 477
Ocean Bluff 67-C
Ocean Grove 76-NE
7H Onset 77-NE
Orange 55-N 5,393
1H Orleans 69-E 1,012
3H* Osterville 68-SE
Otis 61-NW 361
Otter River 56-NW
1H Oxford 64-N 3,820
3H Palmer 63-N 9,896
Paxton 56-S 489
4H Peabody 59-W 19,552
1H Pemberton 59-SW
Pembroke 67-W 1,358
Penikese 77-W
1H Pepperell 57-NW 2,468
1H Peru 53-C 149
1H Petersham 55-C 642
Phillipston 55-C 354
4H* Pigeon Cove 59-N
11H* Pittsfield 52-E 41,763
Plainfield 53-C 332
Plainville 65-E 1,365
Pleasant Lake 69-S
6H* Plymouth 67-C 13,045
Plympton 67-C 469
Pocasset 68-SW
Ponkapog 66-N
Pottersville 66-SW
Prescott 55-W 236
Prides Crossing 59-W
2H† Princeton 56-C 682
Princeton Depot 56-C
4H† Provincetown 69-N 4,246
6H* Quincy 58-SE 47,876
1H† Quissett 77-E
Randolph 66-N 4,756
Raynham 66-C 1,695
Raynham Center 66-C
1H Reading 58-C 7,439
1H Readville 66-N
Rehoboth 66-SW 2,065
Revere 58-E 28,823
Richmond 52-S 561
Richmond Furnace 52-S
Ringville 53-S
Rivermoor 67-N
Rochdale 64-N
Rochester 77-NW 1,047
Rock 67-SW
2H Rockland 67-NW 7,544
2H† Rockport 59-N 3,878
Roslindale 58-S
Rowe 53-N 333
1H Rowley 59-NW 1,249
Roxbury 58-S
Roxbury Crossing 58-S
Royalston 55-N 819
Russell 62-NW 1,237
1H Rutland 56-C 1,743
Sagamore 68-C
3H* Sagamore Beach 68-C
8H* Salem 59-W 42,529
3H† Salisbury Beach
Sand Hills 67-N
2H Sandwich 68-C 1,458
Santuit 68-S
Saugus Center 58-E 10,874
Saundersville 64-NE
Savoy 53-C 436
Savoy Center 53-N
Saxonville 57-S
3H Scituate 67-N 2,534
Scituate Center 67-N
Sea View 67-N
Seekonk 65-SE 2,898
Segreganset 66-S

MASSACHUSETTS (Continued)

2H Sharon 66-NW 2,467
Shattuckville 54-NW
Shawsheen 58-C
1H Sheffield 60-N 1,435
2H Shelburne Falls 54-N
Sheldonville 65-C
Sherborn 57-SE 1,558
2H Shirley 57-W 2,260
Shirley Center 57-W
Shore Acres 67-N
Shrewsbury 56-SE 3,708
Shutesbury 55-W 242
1H† Siasconset
Silver Lake 58-C
Smiths 55-SW
Somerset 66-S 3,520
2H Somerville 58-C 93,091
South Acton 57-C
South Amherst 54-SE
Southampton 62-N
South Ashburnham 56-N
South Ashfield 54-W
South Athol 55-C
South Attleboro 65-E
South Barre 55-E
South Berlin 57-SW
1H† Southboro 57-S 1,838
South Boston 58-SE
1H South Braintree 66-N
South Brewster 69-C
3H Southbridge 63-E 14,245
South Byfield 59-NW
South Carver 67-S
South Chatham 69-SE
South Chelmsford 57-E
South Dartmouth 77-W
2H South Deerfield 54-C
South Dennis 69-S
South Duxbury 67-C
1H† South Easton 66-C
South Egremont 60-N
South Essex 59-C
Southfield 60-E
South Gardner 56-C
South Groveland 58-NE
2H South Hadley 54-SE 5,527
South Hadley Falls 62-NE
South Hamilton 59-W
South Hanover 67-W
South Hanson 67-W
South Harwich 69-S
South Hyannis 69-SW
South Lancaster 57-W
South Lee 52-SW
South Lincoln 57-E
South Middleboro 67-SW
South Middleton 58-E
1H South Natick 57-SE
South Orleans 69-E
South Royalston 55-NE
South Sandisfield 61-NW
1H South Sudbury 57-S
South Swansea 76-N
South Truro 69-N
South Vernon 54-NE
Southville 57-S
South Walpole 66-W
South Wareham 67-S
South Wellfleet 69-E
South Westport 76-S
South Weymouth 66-NE
Southwick 62-E 1,194
South Williamstown 52-NE
South Worthington 53-SE
South Yarmouth 69-S
1H Spencer 64-N 5,930
23H Springfield 62-NE 129,614
Squantum 58-SE
Standish 67-C
State Farm 66-E
State Line 52-S
Sterling 56-E 1,305
Sterling Jct. 56-C
Still River 57-W
4H* Stockbridge 52-S 1,764
3H Stoneham 58-C 7,873
Stonybrook 58-SW
2H Stoughton 66-N 6,865
Stowe 57-C 1,101
Straits Pond 59-SW
3H Sturbridge 63-NE 1,573
Sudbury 57-E 1,121
1H Sunderland 54-E 1,289
5H* Swampscott 59-W 8,101
Swansea 76-N 2,334
Swift River 53-C
3H Taunton 66-S 37,137
Teaticket 77-E
1H† Templeton 55-E 4,019
Tewksbury 58-NW 4,450
Thorndike 63-NW
Three Rivers 63-NW
Thwaites 66-S
Tolland 61-N 192
1H Topsfield 58-NE 900
Tomsett 76-NW
1H Townsend 56-NE 1,575
Townsend Harbor 56-N
1H† Truro 69-N 554
Tufts College 58-C
Tully 55-N
3H Turners Falls 54-NE
Tyngsboro 57-N 1,044
Tyringhamm 61-NW 267
Unionville 65-C
Uphams Corner 58-S
1H Upton 65-NW 1,693
2H Uxbridge 65-W 5,384
4H* Vineyard Haven 77-E
Waban 58-SW
3H Wakefield 58-C 13,025
2H Wales 63-C 419
1H Walpole 66-NW 5,446
2H Waltham 58-C 30,915
Wamesit 58-NW
Waquoit 68-S
Ward Hill 58-N
2H Ware 63-N 8,525
2H* Wareham 68-E 4,415
2H Warren 63-N 3,467
Warwick 55-NW 327
Washington 53-SW 240
Watertown 58-S 21,457
Waterville 55-NE
Watson 53-E
Waverly 58-C
1H Wayland 57-SE 1,935
5H* Webster 64-C 13,258
Wellesley 58-SW 6,224
3H Wellesley Farms 58-SW
Wellesley Hills 58-SW
4H* Wellfleet 69-E 826
Wendell 55-W 346
Wendell Depot 55-C
Wenham 59-W 1,090
West Acton 57-C
West Auburn 64-N
West Barnstable 68-SE
West Berlin 57-W
1H Westboro 57-SW 5,789
West Boxford 58-NE
West Boylston 56-S 1,624
West Brewster 69-S
West Bridgewater
66-C 2,908
3H West Brookfield 63-N 1,281
West Chatham 69-SE
West Chelmsford 57-NE
West Chesterfield 53-S
West Crop 77-E
1H West Cummington 53-C
Westdale 66-E
West Dennis 69-S
West Dudley 64-C
West Duxbury 67-C
West Falmouth 68-SW
5H Westfield 62-NW 18,604
Westford 57-N 3,170
West Groton 57-NW
West Hanover 67-NW
1H West Harwich 69-S
West Hatfield 54-C
West Hawley 53-C
West Hyannisport 69-SW
West Leyden 54-N
West Lynn 58-E
West Mansfield 66-W
West Medford 58-C
West Medway 65-N
West Millbury 64-NE
Westminster 56-C 1,343
West Newton 58-S
Weston 58-SW 2,282
West Otis 61-NW
West Peabody 58-E
Westport 76-C 3,115
Westport Point 76-C
West Roxbury 58-S
West Rutland 56-S
West Somerville 58-C
West Springfield
62-C 13,443
West Sterling 56-E
West Stockbridge
52-S 1,058
West Stoughton 66-N
West Tisbury 77-SE 345
West Townsend 56-NE
West Upton 65-NW
West Wareham 67-SW
West Warren 63-N
Westwood 66-NW 1,358
West Worthington 53-C
1H West Yarmouth 69-S
3H Weymouth 66-NE 15,057
1H Whatley 54-C 1,234
Wheelwright 55-SE
White Horse Beach 68-C
White Valley 55-E
1H Whitinsville 65-NW
1H Whitman 66-E 7,147
Wianno 68-SE
2H† Wilbraham 63-NW 2,780
Wilkinsonville 64-NE
1H Williamsburg 64-S 1,866
Williamstown 53-NW 3,707
3H* Williamsville 56-W
Willimansett 62-NE
Wilmington 58-C 2,581
4H Winchendon 55-NE 5,904
Winchester 58-C 10,485
Windsor 53-C 403
4H Winthrop 58-E 15,455
1H Woburn 58-C 16,574
Wollaston 58-SE
3H Woods Hole 77-E
Woodville 65-N
27H Worcester 56-S 179,754
Woronoco 61-NE
1H Worthington 53-C 409
Wrentham 65-E 2,808
1H Yarmouth 69-SW 1,229
Yarmouth Port 69-SW
Zoar 53-N

RHODE ISLAND

	Abbottrun 65-C	
	Adamsville 76-C	
	Albion 65-C	
	Allenton 75-C	
	Alton 74-E	
	Anthony 75-N	
2H*	Apponaug 75-N	
	Arcadia 74-E	
	Arnolds Mills 65-C	
	Arctic 75-N	
	Ashaway 74-E	
	Ashton 65-C	
	Barrington 76-NW	3,897
15H†	Block Island (not shown)	
	Bradford 74-SE	
	Bridgeton 64-E	
5H	Bristol 76-NW	11,375
	Bristol Ferry 76-W	
	Burrillville 65-S	8,606
1H†	Buttonwoods 75-NE	
	Canonchet 74-E	
	Carolina 75-W	
	Centerdale 65-S	
	Centerville 75-N	
1H	Central Falls 65-S	24,174
	Charlestown 75-SW	759
1H	Chepachet 65-W	
	Clayville 65-SW	
	Conimicut 75-NE	
	Coventry 75-NW	5,670
	Cowesett 75-N	
	Cranston 65-S	29,407
	Crompton 75-N	
	Davisville	
1H	East Greenwich 75-N	3,290
	East Providence 65-SE	21,793
	Edgewood 65-SE	
	Elmwood 65-S	
	Escoheag 74-E	
	Esmond 65-S	
	Exeter 75-C	1,033
	Fiskeville 75-N	
	Forestdale 65-W	
	Fort Greble 75-C	
	Foster 64-SE	905
	Foster Center 64-SE	
	Georgiaville 65-C	
	Glendale 65-W	
	Gould 75-C	
	Greene 74-NE	
	Greenville 65-S	
	Greystone 65-S	
	Hamilton 75-C	
	Harmony 65-SW	
	Harrisville 65-W	
	Hillsgrove 75-N	
	Homstead 76-W	
	Hope 75-N	
	Hope Valley 74-E	
	Hopkinton 74-E	2,316
	Howard 75-N	
	Hoxsie 75-NE	
7H*	Jamestown 75-E	1,633
	Johnston 65-S	6,855
	Kenyons 75-W	
	Kingston 75-C	
	LaFayette 75-C	
	Liberty 75-C	
2H*	Little Compton 76-C	1,389
	Longmeadow 75-NE	
	Lonsdale 65-C	
	Manville 65-C	
	Mapleville 65-W	
8H†	Narragansett Pier 75-C	993
	Nasonville 65-W	
	Natick 75-N	
11H*	Newport 76-W	30,255
	North Providence 65-S	7,697
	North Scituate 65-SW	
	Norwood 75-N	
	Oakland 65-W	
	Oakland Beach 75-NE	
	Oak Lawn 75-N	
	Olneyville 65-S	
1H	Pascoag 64-SE	
4H	Pawtucket 65-SE	64,248
	Peace Dale 75-C	
2H	Phenix 75-N	
	Pinehill 75-W	
	Pleasant View 74-SE	
	Pontiac 75-N	
2H*	Portsmouth 76-W	2,590
	Potter Hill 74-SE	
15H	Providence 65-S	237,595
	Prudence 75-E	
6H*	Quonochontaug	
	River Point 75-N	
1H	Riverside 65-SE	
	Rockland 65-SW	
	Rockville 74E	
	Sakonnet 76-C	
	Saunderstown 75-C	
	Saylesville 65-C	
	Shannock 75-W	
	Shawomet 75-NE	
	Slatersville 65-W	
	Slocums 75-C	
	South Scituate 65-SW	
	Stillwater 65-C	
	Summit 74-NE	
	Thornton 65-S	
1H	Tiverton 76-C	3,894
	Tiverton Four Corners 76-C	
	Usquepaugh 75-W	
	Valley Falls 65-C	
7H*	Wakefield 75-C	
	Wallum Lake 64-E	
2H	Warren 76-NW	7,841
	Warwick 75-NE	13,481
	Washington 75-NW	
5H*	Watch Hill 74-S	
	Weekapaug 74-SE	
	West Barrington 75-NE	
7H*	Westerly 74-SE	9,952
	West Greenwich Cen. 74-NE	367
	West Kingston 75-W	
3H†	Wickford 75-C	
	Wood River Jct. 75-W	
	Woodville 74-E	
6H	Woonsocket 65-C	43,496
	Wyoming 74-E	

CONNECTICUT

	Abington 64-SW	
	Addison 72-NE	
	Allyns 74-W	
	Amston 73-NW	
	Andover 73-NW	389
2H	Ansonia 71-SW	17,643
	Ashford 63-SE	673
	Attawangan 64-S	
	Avon 61-SE	1,534
	Ballouville 64-S	
	Baltic 73-E	
	Bantam 70-NE	
	Barkhamsted 61-C	719
1H†	Beach Park 72-SE	
	Beacon Falls 71-W	1,593
	Beckley 72-N	
1H	Berlin 72-N	4,298
2H	Bethel 70-S	3,201
	Bethlehem 70-NE	536
	Black Hall 73-SW	
	Bloomfield 62-S	2,394
	Boardman 70-C	
	Bolton 63-SW	448
	Bolton Notch 63-SW	
	Bottsford 70-SE	
	Bozrahville 73-C	858
	Branchville 70-S	
7H*	Branford 72-SW	6,627
4H	Bristol 71-N	20,620
10H	Bridgeport 79-C	143,555
	Bridgewater 70-C	481
	Broad Brook 62-E	
	Brookfield 70-C	896
	Brookfield Cen. 70-C	
1H†	Brooklyn 64-S	1,655
	Buckland 62-SE	
	Burnside 62S	
	Burrville 61-S	
3H	Canaan 60-C	561
	Cannondale 78-E	
	Canterbury 74-NW	896
	Canton 61-SE	2,549
	Canton Cen. 61-S	
	Centerbrook 73-SW	
	Centerhill 61-C	
	Central Village 74-N	
	Chaplin 63-SE	385
	Chatham 72-E	
1H	Cheshire 71-E	2,855
	Chester 72-E	1,675
	Chestnut Hill 73-N	
	Clark's Corner 63-SE	
	Clarks Falls 74-C	
2H	Clinton 72-SE	1,217
	Clintonville 72-SW	
	Colchester 73-C	2,050
	Colebrook 61-C	492
1H	Collinsville 61-S	
	Columbia 73-N	706
	Cornwall 60-S	834
2H	Cornwall Bridge 60-S	
	Coscob 78-S	
2H*	Crescent Beach 73-S	
	Cromwell 72-C	2,454
6H	Danbury 70-W	22,325
2H	Danielson 64-S	
1H	Darien 78-C	4,184
1H	Deep River 73-SW	
1H	Derby 71-S	11,238
	Durham 72-C	959
	Durham Cen. 72-C	
	Eagleville 63-S	
	East Berlin 72-N	
	East Canaan 60-C	
	Eastford 63-E	496
	East Glastonbury 72-NE	
	East Granby 62-C	1,056
3H	East Haddam 75-W	2,312
3H*	East Hampton 72-E	2,394
1H	East Hartford 62-S	11,648
	East Hartland 61-C	
	East Haven 71-SE	3,520
	East Killingly 64-C	
	East Lyme 73-S	2,291
	East Morris 71-NW	
	East River 72-S	
	East Thompson 64-C	
	East Windsor Hill 62-S	
	East Woodstock 64-C	
	Ellington 62-E	2,127
	Elliott 64-SW	
	Elmwood 72-NW	
2H	Enfield 62-E	11,719
2H	Essex 73-SW	2,815
	Fabyan 64-C	
1H	Fairfield 79-C	11,475
	Fairhaven 71-SE	
1H	Falls Village 60-C	
1H	Farmington 72-NW	3,844
	Fitchville 73-C	
1H	Forestville 71-N	
	Gales Ferry 73-E	
	Gaylordsville 70-NW	
	Georgetown 70-S	
	Gildersleeve 72-C	
	Glasgo 74-C	
2H	Glastonbury 72-N	5,592
	Glenbrook 78-C	
	Glenville 78-SW	
	Goshen 60-SE	675
	Granby 61-E	1,342
	Greens Farms 79-W	
	Greenville 74-W	
6H*	Greenwich 78-SW	22,123
	Griswold 74-C	4,220
	Grosvenor Dale 64-C	

CONNECTICUT (Continued)

	Groton 73-SE	9,227
	Groton Long Point 74-SW	
	Grove Beach 72-SE	
3H*	Guilford 72-S	2,803
	Haddam 72-E	1,736
	Hadlyme 73-W	
	Hamburg 73-SW	
2H	Hamden 71-S	8,611
	Hampton 64-SW	475
	Hanover 73-NE	
19H	Hartford 62-S	138,036
	Hawleyville 70-C	
	Hazardville 62-E	
	Hebron 73-NW	915
1H	Higganum 72-E	
	Highland Park 62-SE	
	Highwood 71-S	
	Hockanum 72-N	
	Hop River 73-N	
	Ivoryton 73-SW	
1H	Jewett City 74-C	
	Kensington 72-NW	
1H	Kent 70-NW	1,086
1H	Killingly 64-S	8,178
	Lakeside 70-NE	
3H	Lakeville 60-C	
	Lebanon 73-N	1,343
	Leonard Bridge 73-N	
	Lime Rock 60-C	
1H	Litchfield 71-NW	3,180
	Little River 72-C	
	Long Hill 70-SE	
	Lords Point 74-S	
3H*	Lyme 73-SW	674
3H*	Madison 72-S	1,857
	Manchester 62-SE	18,370
	Manchester Green 62-SE	
	Mansfield 63-S	2,574
	Mansfield Center 63-S	
	Mansfield Depot 63-SW	
	Marble Dale 70-N	
	Marion 71-C	
	Mechanicsville 64-C	
	Melrose 62-E	
2H	Meriden 72-W	34,764
	Merrow 63-S	
	Middlebury 71-W	1,067
	Middlefield 72-C	1,047
	Middle Haddam 72-E	
7H	Middletown 72-C	22,129
13H*	Milford 79-E	10,193
	Milldale 71-E	
	Mill Plain 70-SW	
	Millstone 73-SE	
	Montville 73-E	3,411
2H	Moodus 73-W	
	Moosup 74-N	
	Morris 70-NE	499
	Mt. Carmel 71-E	
4H	Mystic 74-S	
3H	Naugatuck 71-C	15,061
8H	New Britain 72-NW	59,316
4H	New Canaan 78-C	3,895
1H	New Hartford 61-S	1,781
15H	New Haven 71-S	162,537
	Newington 72-N	2,381
	Newington Jct. 72-N	
9H	New London 73-SE	25,688
6H*	New Milford 70-C	4,781
7H*	New Preston 70-N	
1H	Newtown 70-C	2,751
3H	Niantic 73-S	
3H*	Noank 74-SW	
3H*	Norfolk 61-W	1,229
	Noroton 78-SE	
	Noroton Hts. 78-SE	
	North Canton 61-SE	
	Northfield 71-NW	
	Northford 72-SW	
	North Franklin 73-N	
	North Granby 61-E	
	North Grosvenor Dale 64-C	
	North Hartland 61-C	
	North Haven 71-SE	1,968
	North Plain 73-C	
	North Stonington 74-C	1,144
	Northville 70-N	
	North Westchester 73-W	
	North Windham 73-NE	
	North Woodbury 70-E	
	North Woodstock 64-C	
7H*	Norwalk 78-E	27,743
8H	Norwich 73-E	29,685
	Norwichtown 73-E	
	Oakdale 73-C	
	Oakville 71-W	
	Old Mystic 74-S	
	Oneco 74-N	
8H*	Orange 71-S	16,614
	Oronoque 79-C	
	Packer 74-NW	
	Pequabuck 71-N	
	Pine Meadow 61-S	
1H†	Pine Orchard 72-SW	
1H	Plainfield 74-N	7,926
2H	Plainville 71-NE	4,114
1H	Plantsville 71-C	
	Pleasant Valley 61-C	
	Plymouth 71-N	5,942
	Pomfret 64-E	1,454
	Pomfret Cen. 64-S	
	Poquonock 62-C	
	Poquonock Bridge 74-SW	
	Portland 72-C	3,644
	Preston 74-W	2,743
3H	Putnam 64-C	8,397
	Quaker Hill 73-SE	
	Quinesbaug 64-E	
	Redding 70-S	1,315
	Redding Ridge 70-S	
3H	Ridgefield 70-SW	2,707
	Riverside 78-S	
	Riverton 61-C	
	Rockfall 72-C	
1H	Rockville 63-SW	
	Rockyhill 72-N	1,633
	Romford 70-N	
	Rowayton 78-E	
	Roxbury 70-C	647
1H†	Sachem Head 72-S	
2H	Salisbury 60-C	2,497
1H	Sandy Hook 70-E	
	Saugatuck 78-E	
	Saybrook 73-SW	2,325
4H	Saybrook Point 73-SW	
	Scitico 62-E	
	Scotland 73-NE	391
4H	Seymour 71-S	6,781
2H	Sharon 60-SW	1,585
2H	Shelton 71-SW	9,475
2H	Short Beach 71-SE	
	Silver Lane 62-S	
	Simsbury 62-SW	2,958
	Somers 63-W	1,673
	Somerville 62-E	
4H*	Sound Beach 78-S	
	Soundview 13-S	
	South Britain 70-C	
	Southbury 70-E	1,093
	South Coventry 63-S	
	South Glastonbury 72-N	
2H	Southington 71-E	8,440
	South Kent 70-NW	
	South Lyme 73-S	
5H	South Manchester 62-SE	
	South Meriden 72-W	
	South Norwalk 78-E	
	Southport 79-C	
	South Wethersfield 72-N	
	South Willington 63-S	
	South Windham 73-N	
	South Windsor 62-S	2,142
	South Woodstock 64-C	
	Springdale 78-C	
	Stafford 63-C	5,407
2H	Stafford Springs 63-C	
	Staffordville 63-C	
6H	Stamford 78-S	40,067
	Stepney Depot 70-SE	
	Sterling 74-N	1,266
	Stevenson 70-SE	
4H*	Stonington 74-S	10,236
3H†	Stony Creek 72-SW	
	Storrs 63-S	
2H	Stratford 79-C	12,347
1H	Suffield 62-C	4,070
	Taconic 60-C	
	Taftville 74-W	
	Talcottville 62-SE	
	Tariffville 62-C	
2H	Terryville 71-N	
1H	Thomaston 71-NW	3,993
1H	Thompson 64-C	5,055
2H	Thompsonville 62-E	
	Tolland 63-SW	1,040
2H	Torrington 61-SW	22,055
	Tracy 71-E	
	Trumbull 79-C	2,597
	Twin Lakes 60-C	
	Tylerville 72-E	
	Uncasville 73-E	
	Union City 71-C	
2H	Unionville 61-SE	
	Vernon 62-SE	8,898
	Versailles 74-W	
	Voluntown 74-C	656
2H	Wallingford 72-W	12,010
	Wapping 62-SE	
2H	Warehouse Point 62-C	
	Warrenville 63-SE	
	Washington 70-N	1,619
	Washington Depot 70-N	
8H	Waterbury 71-C	91,715
2H*	Waterford 73-S	3,935
	Watertown 71-W	6,050
	Waterville 71-C	
	Wauregan 64-S	
	Weatogue 62-SW	
4H*	Westbrook 72-SE	849
1H	West Cheshire 71-E	
	West Cornwall 60-S	
	Westford 63-C	
	West Goshen 60-SE	
	West Granby 61-E	
	West Hartford 62-SW	8,854
	West Hartland 61-C	
	West Haven 71-S	
	West Morris 70-NE	
	West Mystic 74-SW	
	Westport 79-W	5,114
	West Redding 70-S	
	West Simsbury 61-SE	
	West Suffield 62-C	
	Westville 71-S	
	West Willington 63-S	
	Wethersfield 72-N	4,342
	Whitneyville 71-SE	
3H	Willimantic 73-N	
	Wilson 62-S	
	Wilsonville 64-C	
	Winchester Center 61-W	9,019
1H	Windham 73-NE	13,801
	Windsor 62-S	5,620
1H	Windsor Locks 62-C	3,554
	Windsorville 62-E	
4H	Winsted 61-C	
2H	Woodbury 70-E	1,698
8H*	Woodmont 79-E	
	Woodstock 64-C	1,767
	Woodstock Valley 64-W	
	Yalesville 72-W	
	Yantic 73-E	

SUGGESTIONS

You Don't Have to Study the Encyclopedia to Find Things in this Volume

To find a place, the general location of which is known to you, refer to the key map pasted into the front cover. The numbered rectangles give the areas covered by each map page. It is much quicker to refer to the key map than to hunt through the pages for a map of the desired area.

If you do not know even the general location of a place, refer to the alphabetical index in the back of the book. It will give you the page number and the position on the page.

If you want a map of the area north, south, east or west of a particular page, do not bother even to refer to the key map. The numbers of pages showing adjoining areas are always given on the margin of the page.

Pages are arranged in grids, like a checker board, and are numbered from left to right and down the page.

Note that pages over-lap. Every town shown adjacent to the margin of a page is repeated on the page showing the adjoining area.

In planning a trip, use the key map. It gives the best routes and the distances between the principal towns and highway junctions.

Signs and symbols are fully explained on page 2. This is valuable information, prepared at great expense, and the user of this book, to get full value, should familiarize himself with the system of symbolizing.

You Pay for Service—Not Ads

with National Survey Maps

The series of maps contained in this volume has been built up and perfected over a long period of years. As these maps show every highway within the area which they embrace, and a vast amount of other detail now shown on ordinary maps, the labor of preparation and the possibilities for error have been thousands of times greater than on an ordinary "road map" or "guide book." Such publications usually confine their attention to main traveled routes, a simple and inexpensive proposition compared to the preparation of maps of such detail as those contained within the covers of this book. It is inevitable that in so tremendous an undertaking errors will occur. It is not the absence of error, a condition which can never be achieved in map making, but the remarkably small percentage of errors compared with other publications that has placed National Survey maps in a class by themselves for accuracy and completeness of detail.

Whenever an inaccuracy or an omission is discovered by the user of this book, the publishers will count it a favor to have the matter brought to their attention, and particularly request that in such cases as definite and specific information be furnished as possible, to make an immediate investigation and correction of the error possible. While over a thousand local officials have checked over the maps for their various districts and co-operated with us in the accumulation of data in this particular volume, a work of so large a magnitude never becomes perfected to such a point that additional revisions may not be made to good advantage.

In preparing this series of maps no effort or expense has been spared in striving for completeness and accuracy. The observing user of these maps will quickly recognize that they represent a labor of love, and not simply an effort at money making.

A word of explanation regarding the cost of preparing these maps is pertinent, because we find that some customers are momentarily deceived as to value by the relatively small size of this book of maps compared with the thickness of various automobile books containing advertising matter. The bulk of such books is made up largely of ads; and the cost of preparing typed running directions over main routes is trifling compared to the cost of preparing complete detailed maps of scientific accuracy which cover everything and serve a man equally well when he is off on a detour or back in the wilds on a fishing trip. Furthermore, these maps are lithographed in colors, and as each color has to be printed from a different plate as a separate operation, this adds greatly to the cost. Every effort has been made to keep the bulk of these volumes down, and therein lies one of the great advantages of maps over running directions, in that

they give more complete and detailed information in a much more portable and compact form.

The publishers wish particularly to call to the attention of the purchasers of this volume the fact that the purchase price does not represent simply paper, printing and binding, which were a comparatively small item in the total cost of preparation of this book. By far the larger proportion of the price paid for these maps is paid for service, or, in other words, for the professional services and expense involved in making the maps and in keeping them constantly revised and up to date. The cost of this service would be many times the sale price of the maps were it not for the fact that by unique methods of distribution, resulting in very large editions, the cost of this service is distributed among so many customers as to make it fall lightly upon each.

In order to get this large distribution we do not depend upon ordinary retail channels alone, but make a systematic man-to-man canvass throughout the entire area covered by the maps. This work is carried on by a body of especially trained men who work on a combined salary and commission basis in exclusive territory. It is composed largely of college students who work during their vacations, but as the sales force is constantly enlarging there is usually an opportunity for other men who are suitably qualified. These men receive a thorough training at the hands of experienced salesmen, they operate under the field management of an experienced salesman during their first season, and at all times are under the direct management of a trained executive in the office. The high quality of the product, its great practical usefulness for travel and for reference, and the comparatively small figure at which it is priced, result in very large sales, and consequently large earnings for the men engaged.

As the work of The National Survey is constantly enlarging, the publishers will be glad at any time to hear from customers who, as a result of use of the maps and recognition of their very great value and salability, may be interested in an opportunity to join the sales force of the organization.

If interested in this opportunity, fill out, detach and mail the blank on the opposite page.

THE PUBLISHERS.

REGISTRATION BLANK

Place.....

Date.....

The National Survey,
Topographical Offices,
Chester, Vermont.

Gentlemen:

I am interested in the possibility of securing a position on your sales force, and request that you send, without obligation to me, information about the work. In the meantime, I submit the following information, with the understanding that it does not commit me in any way to accept a position if offered:

Age?.....Nationality?.....Married or Single?.....

Education? .....

Present employment?.....

Previous experience?.....

Do you desire full time or part time work?.....

How far from home would you be willing to go if given a position?.....

.....

.....

On what date could you start work?.....

Home address?.....

Present address?.....

Telephone number?.....

Name.....

THE HOME OF THE NATIONAL SURVEY

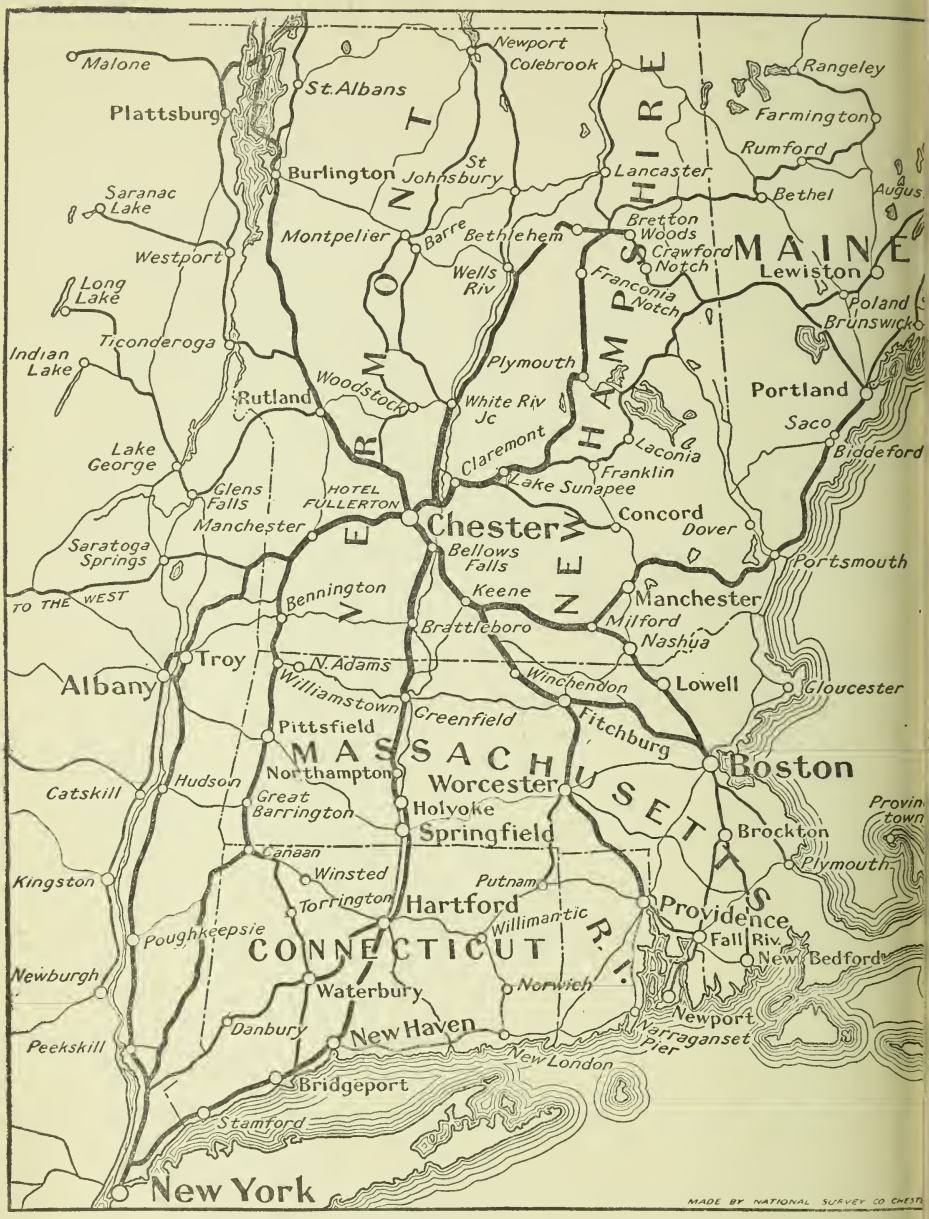

Above is an advertising map illustrative of one of the many kinds of special map work we are equipped to do. You will notice that according to this map, "All roads lead to Chester." Let us get up a map for you. We can show your town as the center of the universe!

All users of NATIONAL SURVEY maps are invited to visit our Topographical Offices when passing through Chester. You will find our delightful little Inn a fine place to stop.

THE NATIONAL SURVEY, CHESTER, VERMONT

MAP MOUNTING

We are in a position to furnish any kind of map mounting to order. We will supply not only our own maps, but **any map on the market,** mounted in any way desired.

SPRING ROLLER CABINETS

Our Spring Roller Cabinets contain a window curtain roller. The map is cloth backed and firmly attached to this roller. When out of use it rolls up within the cabinet, where it is entirely concealed and fully protected from dust or other damage.

MULTIPLE ROLLER CABINETS

Our Multiple Roller Cabinets contain a series of rollers mounted within one cabinet, containing slits through which the map is drawn, and which are entirely closed by the stick at the bottom of the map when it is rolled up, making the cabinet dust proof. Any desired number of rollers up to twelve can be supplied in one cabinet. This makes a very handsome and practical fixture for office, library or home use.

MULTIPLEX FIXTURES

These are metal frames, each frame holding maps on both sides. The frames are pivoted to a central standard. Standards may be supplied designed to stand on the floor or to be attached to the side wall. These fixtures are much more expensive than Spring Roller Cabinets, but are especially useful where it is desired to mount a large number of maps flat for use with tacks, etc., for frequent consultation. A special circular describing this fixture fully in its various forms and sizes will be sent upon request.

TACK BOARD MOUNTING

All of our maps can be supplied on tack board, and with a washable finish, if desired. We will mount any other maps in this manner to order.

THE NATIONAL SURVEY

CHESTER, VERMONT

WE ALSO PUBLISH A NEW

OFFICIAL MAP OF THE UNITED STATES

Showing all main highways, as well as every railroad in the United States, with distances, populations, and a thousand other useful, interesting and educational features.

Especially useful in planning long trips either by car or rail or by steamer, because the best through routes are plainly distinguished.

The complete state highway systems are shown, as well as every railway and steamer line, and every place of over a thousand inhabitants in the United States is indexed and the population given.

Published in sectionized form like this book, or in **fourteen** other forms to fit every need and purpose.

Size	Style	Description	Price Each
64 x 42 Inches	No. 1	On tough paper, folding into 10-ply Photo Mount covers 5½ x 11	$3.00
52 x 33 "	" 1B	The same map reduced to a smaller scale. Covers 5 x 10	2.00
64 x 42 "	" 2	Cloth mounted, folding into 10-ply Photo Mount covers 5½ x 11	4.00
52 x 33 "	" 2B	The same map and mounting reduced in size and scale	3.00
64 x 42 "	" 3	Wall form. Cloth mounted. Sticks top and bottom	5.00
52 x 33 "	" 3B	The same map and mounting reduced to a smaller size and scale	4.00
64 x 42 "	" 4	Wall form on Cloth with Spring Roller and Board Back	8.00
52 x 33 "	" 4B	The same map, reduced in scale, Spring Roller in Wooden Case	7.00
64 x 42 "	" 5	Sectionized, Book Form, Full Flexible Fabrikoid Bindings	3.00
64 x 42 "	" 5B	The same as above in a cheaper cover (paper, imitation leather)	2.00
64 x 42 "	Flat	Unmounted, rolled in tube	3.25
52 x 33 "	"	Reduced size, for desk top under glass, etc.	2.25
64 x 42 "	Flat	Cloth backed, rolled in tube	4.25
52 x 33 "	"	Reduced size, same as above	3.25
52 x 33 "	Tack Board	For use with map tacks, etc. (Supplied in this size only)	9.00

Mailed promptly postpaid to any address on receipt of price

THE NATIONAL SURVEY

CHESTER, VERMONT

THE OFFICIAL MAP OF MAINE

Size, 3 x 4 Feet

THE OFFICIAL MAP OF VERMONT AND NEW HAMPSHIRE

Size, 32 x 44 Inches

THE OFFICIAL MAP OF SOUTHERN NEW ENGLAND

Size, 32 x 44 Inches

These are the three maps from which the pages in this book are taken, and they are, of course, exactly like the map pages in this book, except that they are printed in sheet form instead of in sections.

These maps have additional color overprints to emphasize township and county boundaries, and each map is indexed on the face of the sheet with the latest population figures.

They are supplied separately in the various folding and wall forms listed opposite the title page of this book, or they can be furnished as a group in a spring roller cabinet, each map mounted on a separate roller.

THE OFFICIAL MAP OF NEW YORK STATE

Sectionized in Book Form, or on One Sheet, 4 x 3 Feet

Made on the same plan as the Official Maps of New England, and showing the same complete detail. The sectionized edition is bound exactly like the New England volume.

The sheet maps have additional color overprints, emphasizing town and county boundaries, and are indexed on the face of the sheet, making them especially desirable for territory maps, etc.

THE OFFICIAL MAP OF THE WORLD

Size 52 x 33 Inches

Drawn on the new "Orange Peel" projection, which practically eliminates distortion of land areas, and gives a true conception of the surface of the globe.

Exceptionally complete, beautifully lithographed in colors, and fully indexed on the face of the sheet.

An especially fine map for educational and reference use.

Mailed Promptly to Any Address on Receipt of Price

THE NATIONAL SURVEY

CHESTER, VERMONT

See Price List and Catalogue Opposite Title Page

Lexington
Concord
Fitchburg
Winchester
Woburn
Lowell
Winchester
Arlington Hts.
W. Medford
Arlington
Belmont
Waverly
Concord
Maynard
Waltham
Marlboro
Worcester
Watertown
Mt. Auburn
Newton
Allston
Newtonville
W. Newton
Framing-ham Cen.
Auburndale
Brighton
Coolidge Cor.
Newton Lower Falls
Newton Cen.
Brookline
Chestnut Hill
Newton Highlands
Framingham
Wellesley
Newton Upper Falls
Needham Hts.
Rosindale
Needham
West Roxbury
NEEDHAM JC.
CLARENDON HILLS
Charles Riv Village
Hyde Park
E. Dedham
Dedham
Providence
Medfield
Readville

Stoneham
Reading
Lawrence
Melrose
Wakefield
Portsmouth
Lynn
Lynn
Salem
Malden
Medford
Tufts Col.
Everett
Revere
Somerville
Chelsea
Somerville
Charles-town
Winthrop
Cambridge
East Boston
North Sta.
BOSTON
South Sta.
South Boston
Roxbury
Roxbury Cen.
Uphams Cor.
Jamaica Plain
Grove Hall
Franklin Park
Dorchester
Squantum
Dorchester Cen.
ASHMONT
NEPONSET
Atlantic
MONT-CLAIR
Mattapan
Milton
Wollaston
Houghs Neck
Stoughton
Taunton
Brockton
Braintree
Quincy